BOWLES's

Geographia Antiqua

Latinorum & Græcorum,

TABULIS XXXII

Novis & accuratis expreſſa.

IN QUIBUS

Deſcripta ſunt Imperia, Regna, & Provinciæ; Urbes, Oppida, Fluvii, Monteſque ab Homero, Herodoto, Juſtino, Virgilio, Ovidio, Floro, Nepote, Cæſare, Livio, Lucano, Plutarcho, aliiſque Auctoribus Antiquis memorata.

Opus diù in Scholis deſideratum, Auctoribuſque Antiquis clariùs & faciliùs intelligendis apprimè accommodatum.

Tabellæ hæ ita ſunt diſpoſitæ, ut Geographia Antiqua Noviſſimis Accuratiſſimiſque Recentiorum Obſervationibus aptè reſpondeat.

Auctore HERMANNO MOLL, *Geographo.*

LONDINI:
Pro Proprietario impreſſum Carington Bowles.
MDCC LXXXIV.

BOWLES's

Geographia Classica;

OR, THE

GEOGRAPHY

OF THE

ANCIENTS,

As contained in the

Greek and *Latin* CLASSICS:

EXHIBITED

IN THIRTY-TWO MAPS,

SHEWING THE

Several Empires, Kingdoms and Provinces, the Chief Cities, Towns, Rivers and Mountains, mentioned in *Homer*, *Herodotus*, *Juſtin*, *Virgil*, *Ovid*, *Florus*, *Nepos*, *Cæſar*, *Livy*, *Lucan*, *Plutarch*, and many other Ancient Authors.

Principally deſigned for the USE of SCHOOLS, as being accommodated for the more eaſy and clear Underſtanding of ANCIENT AUTHORS.

By HERMAN MOLL, *Geographer.*

LONDON:

Printed for the Proprietor CARINGTON BOWLES, *at his* Map *and* Print Warehouſe, *No.* 69, *St. Paul's Church Yard.*

M DCC LXXXIV. [Price Five Shillings.

WHERE MAY BE HAD,

Bowles's Atlas Minor, containing a new and curious Set of 65 Maps, in which are ſhewn all the Empires, Kingdoms, Countries, and States, in all the known Parts of the Earth; with their Boundaries, Diviſions, Chief Cities, and Towns; the Whole comprized and laid down agreeable to Modern Hiſtory. By *Herman Moll*, Geographer. Corrected from the lateſt and moſt accurate Obſervations. Price *One Guinea*, coloured and neatly Half-bound in Quarto.

PRÆFATIO.

NEMO eſt qui neſcit Geographiam tanquàm Oculum eſſe Hiſtoriæ, neque Claſſicos Scriptores, vel Græcos, vel Romanos, veteris Literaturæ monumenta, niſi Tabularum Geographicarum ope, poſſe cum fructu legi. Aque hinc quidem factum eſt, quod pleriſque veterum ſcriptorum melioris notæ Editionibus, ejuſmodi Tabulæ ſemper ferè affigantur, etſi rudiores eæ ſint, & minùs correctæ, gravioris tamen pretii quàm ut à pueris poſſint comparari. Verùm quo aliquid fieret quod tam communioris eſſet uſûs, quàm vilioris pretii, in uſum præcipué Juventutis, viſum eſt numero cuidam doctorum virorum, in quibus Epiſcopus erat eruditiſſimus, opus hoc ſermone Gallico aggredi, cúmque implêſſent ejus numeros, in quantum modulus operis pateretur, communicatum eſt clariſſimo Domino *Du Val*, qui illo tempore Geographus fuerat Ludovico XIV. Gallorum Regi, qui quondàm Amanuenſis fuerat prædicto Epiſcopo; atque ille in Lucem edidit XXVIII. Tabulis, in quibus Veteris Orbis deſcribebantur Imperia Regna, Provinciæ, Urbes præcipuæ, Oppida, Fluvii, Monteſque, &c. Cùm verò plurimis Locorum veterum nominibus Gallicas ille fecerit Terminationes, quod herculè non eſt illi proprium, cùm & alii plurimi ante illum idem fecerint, quo placerent ſuis, nos inſtituti noſtri duximus diversà niti ratione, nam ſecuti ſumus *Eachardum* noſtrum, *Cellarium*, atque alios quorum ope in hoc opuſculo uſi ſumus.

BODLEIAN
P
21 AUG 1963
LIBRARY

Nemo

The PREFACE.

GEOGRAPHY is juſtly called the Right-hand of Hiſtory; the Knowledge of the Situation and Extent of Countries, which have been the ſcenes of great events, being highly neceſſary to form a clear and comprehenſive judgment of them. To conſult the Maps of Countries, and whatever Cities, Rivers, and Iſlands are mentioned by an Author, to ſearch them out, and view them in a Map, is a method of reading attended with great Advantages. The impreſſion made on the memory is more ſtrong and laſting, when we thus ſee and contemplate the Situation of Places; and we are not only helped more eaſily to take in the Hiſtorian's remarks, but frequently to make ſolid ones of our own, and to conceive more diſtinctly, and judge more perfectly, of the facts recited.

The *Greek* and *Latin* Claſſics, thoſe excellent Monuments of antient Learning, thoſe Records of the famous Exploits of illuſtrious Men in former Ages, fill up a great part of the Education of Youth; and 'tis in order that the ſtudy of the Claſſics might be attended with greater advantages and pleaſure, that the following Maps, adapted to them, are publiſhed. When the young Student is reading the Navigation of *Ulyſſes* or *Æneas*, the Expeditions of *Alexander*, of *Hannibal*, or other great Men of Antiquity, he may follow them in theſe Maps through all the memorable Places they paſt, which will excite a greater attention to the circumſtances there tranſacted, and at the ſame time that it helps him to form a better judgment of thoſe exploits, it will impreſs his mind ſtrongly with the chain and ſeries of events.

The light ſtruck on many Paſſages in Hiſtory, by Maps adapted to them, has occaſioned their being fitted to the moſt valuable editions of the Claſſics; but the uſe of them, ſo far as it regards the young Student, has in great meaſure been prevented. For notwithſtanding that ſuch Maps have been hitherto leſs correct than might be expected, yet they have been commonly too dear for the generality of youth to purchaſe.

That ſomething of this kind might appear in public of more univerſal benefit, on account of its cheapneſs to Scholars, and correctneſs of the Maps, a Set of Gentlemen in *France*, eminent for Learning, undertook this Work. They employ'd conſiderable Pains and Labour on it; and having brought the Plan to as great perfection as they thought it would bear, they put their compoſition into the Hands of the famous *Du Val*, Geographer to the *French* King, who reviſed the ſame, and publiſhed it in 28 Maps of the old World. This Performance I now preſent to the Public, with the addition of four new Plates, and with one very material Correction in the other twenty-eight, *viz.* Monſ. *Du Val* having followed the uſual manner of his countrymen, and given *French* terminations to many of the antient places, I thought it abſolutely neceſſary to remove this inconvenience, which I have done by correcting the names agreeable to Mr. *Eachard*'s Claſſical Geographical Dictionary, *Cellarius*, and the information of ſeveral learned Gentlemen, whoſe kind aſſiſtance in this Work I gratefully acknowledge.

That

PRÆFATIO.

Nemo eſt qui non videbit protinùs Tabellas iſtas Geographicas adornatas fuiſſe in uſum Scholaſticæ Juventutis. Omnes Novæ ſunt, confectæque juxta nuperrimas, & accuratiſſimas Obſervationes: harum ſingulæ ſcalam habent Milliarum Britannicorum, quibus ſingulis ſexaginta ſunt Gradus. Ubi vero Gradus minutiores ſunt quam ut reſponderent uni Scalæ, uſi ſumus Mercatoris Projectione, eique accommodavimus ſcalam, de quâ videſis Orbis Tabulam N. 1. &c. Hâc poterunt Diſcentes facillimè Intervalla metiri, uſúmque percipere tàm Antiquarum, quàm Recentiorum Tabularum. Neque hoc loco prætereundum duco quàm proficuum hoc opuſculum futurum ſit etiam provectioris ætatis hominibus in Claſſicorum Lectione.

Huic etiam Compendio Quatuor novas ſubjecimus Tabulas: Unam, Civilium Bellorum Julii Cæſaris, & Pompeii Magni, N. 27. Alteram Itinerum Iſraëlitarum in Arabiæ Deſerto, una cum Deſcriptione Sanctæ Terræ, ſive Canaan, N. 31. Tertiam, Itinerarii Divi Pauli, aliorumque Locorum, quorum fit mentio in Teſtamento Novo. Vide N. 32. Quartam, Tabulam Aſiæ Antiquæ, primorumque poſt Diluvium Populorum, N. 30. Hæc confecta eſt à Clariſſimo W. Stukley, M. D. Regiæ Societatis Socio, quam ille nobis benigniſſimè impertivit, cui unà cum aliis viris doctis opem nobis ferentibus grates agimus meritiſſimas. In Ordinandis autem iſtis Tabulis nullam rationem poſitionis habendam exiſtimavimus, cùm hoc nullo modo neceſſarium fuerit noſtro Inſtituto, vel operis Legi. Tu verò, mi Lector, bene Conſule, & vale.

TABU-

The PREFACE.

That this Edition of claſſical Maps might appear with greater accuracy, I have carefully examined the places laid down, with the lateſt and moſt exact Obſervations. I have alſo fitted to each Map a Scale of *Britiſh* Miles 60 to a degree; and have uſed *Mercator*'s Projection, and engraved Scales according to it in thoſe Maps, where the number of degrees are too many to anſwer correctly to one Scale. With the help of theſe Scales, the Student, when tracing the Expeditions of antient Heroes, may eaſily inform himſelf of the diſtance of places, and the length of the Tract, which in imagination he marches through, as well as of the Shape and Figure of thoſe Countries which have been the Theatres of great Actions, the form of which he will ſee by inſpecting the Maps.

Beſides the deep traces left on the memory, by contemplating particular Events with the uſe of Maps, there is this further advantage attending it. The Pupil will read the Claſſics with greater pleaſure, and at the ſame time be gaining ſome Geographical Knowledge. He will treaſure up the Names of Seas and Iſlands; Rivers and Towns; he will learn what Cities are bordering on the Sea, or ſituated on the ſides of Rivers, and which are diſtant from them. He will be informed how the World was divided in former times, and will find no ſmall delight in comparing theſe antient Maps, and the Extent and Boundaries of former Kingdoms, with modern ones. Geographical Terms, and the uſes of Longitude and Latitude, will be eaſily learnt when his curioſity is by this means excited.

The four new Maps which I have added to this Collection, are, I. A Map of the Countries where the Civil War raged between *Pompey* and *Cæſar*. *Plate* 27. II. A Map hitherto much wanted, *viz.* A Scriptural Map of antient *Aſia*, as it became gradually inhabited after the Univerſal Deluge, ſhewing the ſeveral Diſperſions and Settlements of *Noah*'s Deſcendants, from their firſt Habitation where the Ark reſted; and the Paſſage of the *Gomarians* into *Europe*, which were the firſt Colonies ſettled there, *Plate* 30. III. The Journeyings of the *Iſraelites* mentioned in the *Moſaic* Hiſtory: Alſo the Land of *Canaan*, ſhewing the Diviſion thereof among the twelve Tribes, and the moſt remarkable Places mentioned in *Joſhua* and *Judges*, *Plate* 31. IV. The Journeyings of our Saviour, ſhewing the Places mentioned by the four Evangeliſts. Alſo the Travels of St. *Paul*, with the Places mentioned in the Books of the New Teſtament following the Goſpels, *Plate* 32. I am indebted to Dr. *Stukley*, Fellow of the Royal Society, for the Map of antient *Aſia*, *Plate* 30. It is the Compoſition of that learned gentleman, who generouſly preſented it to me for the Encouragement of this Work. I return him my hearty thanks for the ſame.

In placing theſe Maps, more regard is had to the Connection and Relation they bear to one another, in reſpect to the Situation of Countries, Empires, and Conqueſts than the Antiquity of the Authors from whence they are extracted. It is obvious they are deſigned for the *Uſe of Schools*; but it is hoped that perſons of riper years, who delight in the Claſſics, will find ſome advantage in them, as well as the young Student.

TABULÆ in hoc Volumine contentæ.

I. ORBIS Tabula quatenus à Veteribus cogniti, ſpeciatim tali linea - - - - - comprehenſi.

Quicquid Romano paruit Imperio hoc modo notatum eſt - - - -

II. Italia ad Juſtinum.

Græcia ad Juſtini Hiſtoriam.

Orbis Tabula ad Juſtinum.

III. Syria & Aſſyria ad mentem Ptolemæi aliorumque.

IV. Imperium Perſarum tempore Cyri Magni.

V. Imperium Perſicum in Viginti Provincias ſortitum à Dario Hyſtaſpis Filio.

VI. Reditus decem millium Græcorum juxta Xenophontem.

VII. Alexandri Magni Expeditio ex Q. Curtio, Arriano.

VIII. Regiones quas devicit Demetrius cognomine Poliorcetes.

IX. Notitia Locorum apud Euſebii Hiſtoriam Eccleſiaſticam.

X. Belli Trojani circuitus ſecundùm Dictyn Cretenſem & Daretem Phrygium.

XI. Navigatio Ulyſſis ſecundùm Homerum.

XII. Navigatio Æneæ ſecundum Virgilium.

XIII. Navigatio Æneæ in Primo Libro Dionyſii Halicarnaſſenſis adnotata.

XIV. Hellas ſive Græcia Imperiumque Crœſi ad Herodotum.

XV. Græcia Antiqua ſecundum Cornelium Nepotem.

XVI. Expeditio Ageſilai Ducis Spartani ſecundum Xenophontem.

XVII. Acquiſitiones Pyrrhi Epirotarum Regis ſicut in Plutarcho.

XVIII.

A TABLE of the MAPS contained in this Volume.

A MAP of the WORLD, as far as known by the Antients, particularly what is comprehended within such a Line - - - -

The *Roman Empire* is thus defined - - - -

II. *Italy* as in *Juſtin.*

Greece as in *Juſtin.*

A Map of the World as in *Juſtin.*

III. *Syria* and *Aſſyria*, as in *Ptolemy* and others.

IV. The *Perſian Empire*, in the Time of *Cyrus* the Great.

V. The *Perſian Empire*, as divided into 20 Provinces by *Darius* the Son of *Hyſtaſpis.*

VI. The Return of the Ten Thouſand *Greeks*, according to *Xenophon.*

VII. The Expedition of *Alexander* the Great, from *Q. Curtius.*

VIII. The Countries conquered by *Demetrius* ſirnamed *Poliorcetes.*

IX. The Places mentioned in *Euſebius*'s Eccleſiaſtical Hiſtory.

X. The Compaſs of the *Trojan War*, according to *Dictys Cretenſis* and *Dares Phrygius.*

XI. The Navigation of *Ulyſſes*, according to *Homer.*

XII. The Navigation of *Æneas* according to *Virgil.*

XIII. The Navigation of *Æneas*, as ſet down in the firſt Book of *Dionyſius Halicarnaſſenſis.*

XIV. *Greece* and the Empire of *Cræſus*, in *Herodotus.*

XV. Antient *Greece*, according to *Cornelius Nepos.*

XVI. The Expedition of *Ageſilaus*, the *Spartan* Captain, according to *Xenophon.*

XVII. The Conqueſts of *Pyrrhus*, King of the *Epirots*, as in *Plutarch.*

XVIII. Ægyptus ſicut in Libro Herodoti ſecundo deſcribitur.

XIX. Lybia ad mentem Herodoti.

XX. Africa ex Bello Africano C. Julii Cæſaris.

XXI. Bætica, ſive Hiſpaniæ pars Auſtralis, ut in Cæſare deſcripta in Bello Hiſpanico.

XXII. Gallia Vetus ad Julii Cæſaris Commentarios.

XXIII. Romani Imperii Primordia ut apud Florum.

XXIV. Romanum Imperium Juvenile ſecundum L. Florum.

XXV. Expeditio Hannibalis Pænorum Imperatoris uti deſcribitur in Livio & Cornelio Nepote.

XXVI. Romanum Imperium ſicut in Cæſaris Commentariis & Silio Italico.

XXVII. Typus Regionum per quas graſſatum eſt Bellum Civile inter Pompeium & Cæſarem.

XXVIII. Imperii Romani juxta Lucanum Typus.

XXIX. Romanum Imperium ad Acmen evectum.

XXX. Aſiæ Antiquiſſimæ Tabula, Humani Generis Reſtaurati Propagationem demonſtrans, poſt magnum Diluvium; & Coloniarum ſuarum diſperſionem, à Primis in Oriente Incunabulis, ubi Noæ reſedit Arca; ſpeciatim Gomarorum tranſitum in Europam, quam maxima ex parte Sobole ſua implerunt: Ex Ævi antiqui Tenebris eruit Wilhelmus Stukeley, M. D.

XXXI. Iter Iſraëlitarum in Sacra Scriptura, & Terra Canaan inter Duodecim Tribus ſortita, cum locis inſignioribus in Libro Joſuæ & Judicum.

XXXII. Itinera Domini noſtri Jesu Christi, & cætera loca in quatuor Evangeliis citata.

Tabula Itinerum & Navigationum Divi Pauli, aliorumque locorum libris Novi Teſtamenti Evangelia inſequentibus memoratorum; una cum Regionibus à Terra Sancta remotis ſicut eiſdem libris notantur.

XVIII. *Egypt* as deſcribed in the Second Book of *Herodotus.*

XIX. *Lybia*, according to *Herodotus.*

XX. *Africa*, from the *African* War of *Cæſar.*

XXI. *Bætica*, or the Southern Part of *Spain*, as deſcribed by *Cæſar* in the *Spaniſh* War.

XXII. *Ancient Gaul*, in the Commentaries of *Cæſar.*

XXIII. The Origin of the *Roman Empire*, according to *Florus.*

XXIV. The *Roman Empire* in its youthful ſtate, according to *Florus.*

XXV. The Expedition of *Hannibal* General of the *Carthaginians*, as deſcribed in *Livy* and *Cornelius Nepos.*

XXVI. The *Roman Empire*, from *Cæſar*'s Commentaries and *Silius Italicus.* John Reid

XXVII. A Map of the Countries where raged the Civil War between *Pompey* and *Cæſar.*

XXVIII. The *Roman Empire*, according to *Lucan.*

XXIX. The *Roman Empire*, at its utmoſt Height.

XXX. A Map of Antient *Aſia*, as it became gradually inhabited after the univerſal Deluge, ſhewing the ſeveral Diſperſions and Settlements of *Noah*'s Deſcendants, from their firſt Habitation where the Ark reſted; and, particularly, the Paſſage of the *Gomarians* into *Europe*, which were the firſt Colonies ſettled there. Extracted from the Monuments of Antiquity, by *W. Stukely*, M. D.

XXXI. A Map of the Journeyings of the *Iſraelites* mentioned in the *Moſaic Hiſtory.* And of the Land of *Canaan*, ſhewing the Diviſions of the Twelve Tribes of *Iſrael*, and the more remarkable Places mentioned in *Joſhua* and *Judges.*

XXXII. A Map of the Journeyings of our Saviour JESUS CHRIST, and of the other Places mentioned in the Four Goſpels.

A Map of the Travels and Voyages of St. *Paul*, and of the other Places that are mentioned in the Books of the New Teſtament that follow the Goſpels; together with ſuch Places that lie remote from the *Holy Land* as are mentioned in the New Teſtament. Amen

World
as known to the Ancients

World
as known to the Antients

AMERICAM Gerardus Mercator, Abrahamus Ortelius et alii Atlanticam Platonis Insulam esse arbitrati sunt.

ORBIS Tabula

quatenus a Veteribus cogniti, Speciatim tuli linea ------- comprehensi.
Quicquid Romano *Paruit* Imperio *hoc modo ..... notatum est.*

Printed for Carington Bowles *in London.*

A Scale of British Leagues for Measuring the Longitude &c.

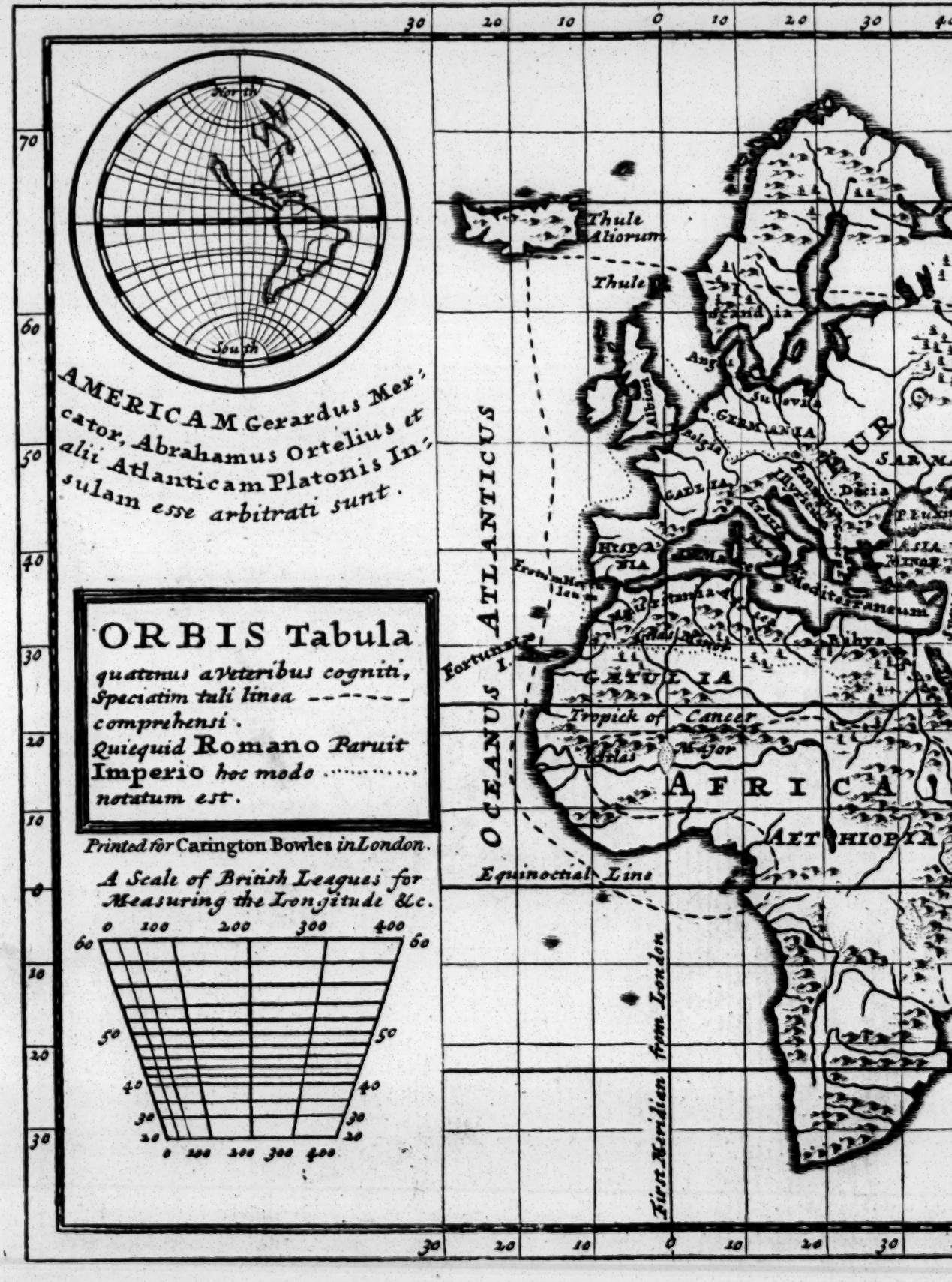

40
50
60
70
80
90
100
110
120
130
140
1
70
60
50
40
30
20
10
10
20
30
Arctick Circle
SCYTHIA
SARMATIA
ASIA
Caspium
Media
Bactriana
PERSIA
INDIA
Mare Erythraeum
Sinus Gangeticus
Taprobane
Solis I.
Hannoni
Tropick of Capricorn

2

Italy. Greece
& World
as in Justin

0 60 120 180
British Miles
0
5
10
15
45
40
Alpes M.
Venetia
Aquileia
Mediolanum
Gallia Cisalpina
LIGURIA
ITALIA
ETRUSIA
Tuscia
Sabini
Marsi
Corsica I.
Roma
Samnium
Apulia
Pendiculi
Brundusium
MARE INFERUM
Lucania
Bruttium
Crotona
Æolides In.
Rhegium
Locri
SICILIA
Sardinia
ADRIATICUM MARE
ITALIA
ad
Iustinum.
Printed for Carington Bo

OCEANUS
BEL CÆ
GALLIA
EUROPA
Bastarnæ
PANNONIA
Danubius F.
Alpes M.
Sauus F.
Scordisci
DACI et GETÆ
ILLYRICUM
Adriaticum Mare
ITALIA
Roma
Corsica
Sardinia
Mare Inferum
Sicilia
Sicania
Trinacria
Charybdis
Catana
Leontium
Syracusa
Vtica
Carthago Nova
Carthago
Maxitani
NUMIDIA
MAURITANIA
Atlas Mons
Fretum Herculeum
Gallaici
Bilbilis
HISPANIA
Segobriga
IBERIA
Tarteſſus
Vocontii
Sinus Gallicus
Ister F.
Haemus
Tribalii
MARE Po
Byzantium
Thracia
Bithynia
Macedonia
Pharygia
Lydia
Ionia
Caria
Rhodus
Halicarnassus
Creta
Cretes
INTERNUM
Cyprus
Cyrene
Barce
LIBYA
Alexandria
Ammon
AFRICA
ORBIS TABULA
ad Iustinum.
10
0
10
20
30
40

EUROPA
Dardania
Apollonia
Pæonia
Amphipolis
THRACIA
Abdera
Lysimachia
Cyzicus
Apollonia
Epirus
MACEDONIA
Therme
Mathonia
Pydna
Olynthus
Cherronesus
Troas
Ilium
British Miles
Corcyra
Molossi
Edessa
Cassandrea
M. Olympus
Thessalia
Larissa
Delphi
M. Parnassus
Phocis
Chalcis
ÆOLIS
ASIA
Acarnania
Ætolia
Bœotia
Achaia
Elis
Corinthus
MARE
Delos
Amorgus
Arcadia
Argos
Sparta sive Lacedæmon
PELOPONNESUS.
Messena
Therasia
1. Cirrha
2. Thespiæ
3. Heraclea
4. Ochemanus
5. Platea
6. Thermopilæ
7. Thebæ
8. Aulis
9. Eleusis
GRECIA
ad
Iustini Historiam.
rington Bowles inLondon
SARMATIA
A Scale of British Miles for Longitude
60 120 180 240 300
Amazones
SCYTHIA
Colchis
Phasis F.
ARE PONTICUM
Thermodon Flu.
Caucasus M.
Albania
CASPIUM MARE
Hazarus F. falso Tanais
SOGDIANA
ARMENIA
Sophene
Cappadocia
Araxes
Caduſii
Margiana
Oxus F.
Alexandria
Dahæ
Dara
M. Zariaspa
BACTRIANA
Caspii
Hyrcania
Media
MEDIA
Parymæ
Bactra
Faurus M.
PARTHIA
Arsi et
Cuphites
Spariani
Choramni
Nysa
Indus F.
Hydraspis F.
Mardi
Ecbatana
Susa
Babylon
Arachosi
Sugambri
Drangæ
Bucephale
Nicea
INDIA
Ambri
Babylonia
Persepolis
Gedrosi
Gesteani
Hidaspii
PERSIA
Sileni
SINUS PERSICUS
Hiacensamæ
Gangaridæ
Prasidæ
ARABIA
Mare Arabicum
20
25
30
40
45
28
35
50
60
70
80



Syria &
Assyria

37
Degrees East from London
42
ASIA
MINOR
ARMENIA
Siauana
Arsamosata
Tigranocerta
Taurus Mount
Samosata
Amnæa
Amida
Martyropolis
Issus
Alexandria
Zeugma
Edessa
Manniches M.
Zegra
Cyrros
Hierapolis
Barsampsa
Seleucia
Berœa
Carræ
Nisibis
Achad
Antiochia
Nicephorium
Dapne
Apamesa
MESOPOTAMIA
CYPRUS
SYRIA
Salamis
Paphos
Amathus
Laodicea
Aradus Is.
Antaradus
Emesa
Chabora
Tripolis
Laodicea Cabiosa
sive ad Libanum
PHOENICIA
Orontes R.
Sura
Thapsacus
TAMI
Byblus
Euphrates R.
Singa
Heliopolis
Palmyra
Berytus
Solitudo
Palmyrena
SENN
MARE MEDITERRANEUM
Sidon
Libanus M.
Damascus
Tyrus
Cana
L. Genesareth
Nazareth
Bethsan
Bostra
Sabe
Casarea
Samaria
Iericho
Fordanes Flu.
ARABIA
Asdod
Ascalon
Gaza
Ierusalem
DESERTA
Bethlehem
Asphaltites
Lacus
IUDÆA
ARABIA PETRÆA
30
Petra
Pharan
SINUS
ARABICUS
37
42
SYRIA et ASSYRIA
ad mentem Ptolomæi
aliorumq.
Printed for Carington Bowles in London.

42
47
3
M E N I A
Arsesa
Palus
MARE
CASPIUM
Caspii
Artemita
Tigranoama
Palus
Martiana
Bithaba
Thebura
Ninus
MEDIA
Arbela
35
Ecbatana
A S I A
Thelbe
Singara
SENNAAR
Sittacene
Cossæi
Phorga
Connaxa
Babylace
Pacoria
Selencia
Ctesiphon
Calan
B ABYLONIA
Babylon
SUSIANA
Susa
Borsipe
PERSIA
CHALDAEA
Agra
Vr sive
Urchoa
Teredon
30
0 30 60 120 180
Miles of Great Britain
SINUS
PERSICUS
42
47

4

Persian Empire

under Cyrus

20
30
40
50
EUROPA
Tanais F.
Palus Maotis
Scythia
Caucasus M.
Ister F.
ILLIRICUM
PONTUS EUXINUS
Phasis F.
Colchis
Piceria
Paphlagonia
GRÆCIA
Epirus
Macedonia
THRACIA
ASIA
Cappadocia
ARMENIA
PHRYGIA
MINOR
Taurus M.
Tigris F.
ASSYRIA
Caria
Lycia
Pamphylia
Cilicia
Ninus
Mesopotamia
Euphrates F.
Creta
Cyprus
SYRIA
MARE MEDITERRANEUM
Babylon
BABYLONIA
Cyrene
Barce
Phœnice
LIBYA
CHALDÆA
50 100 200 British Miles
50
45
40
35
30
25
ÆGYPTUS
Nilus F.
Sinus Arabicus
ARABIA
AFRICA
20
30
40

IMPERIUM PERSICUM
tempore Cyri Magni.
Printed for Carington Bowles in London.
50
60
70
4
45
40
35
30
25
SCYTHIA
MARE
CASPIUM
Caspii
Saccæ
SOGDIANA
MARGIANA
BACTRIANA
Parapamisus
HYRCANIA
Cadusci
MEDIA
PARTHIA
ASIA
ARIA
Mardi
Drangiana
Arachosia
INDIA
CISSII
SUSIANA
Susa
Persepolis
PERSIA
Carmania
Deserta
CARMANIA
GEDROSIA
Sinus
Persicus
MARE ERYTHRAEUM
Taurus M.
Oxus R.
Jaxartes R.
Indus R.
Araxes R.
Ecbatana
50
60 Degrees East from London
70

Persian Emp.
under Darius

IMPERIUM PE
in viginti Provinci
a Dario Histasp
Printed for Carington B
EUROPA
SCYTHIA
Palus Mæotis
Ister F.
PONTUS EUXINUS
Moschi
Tybareni
Macroni
Mossini
MARDI
Alarodi
Paphla-
gonia
Mariani
THRACIA
Macedonia
PHRYGIA
ARMENIA
Thracia
Hellespontus
Mysia
Alyso-
ni
Hyse
ni
CABALIENI
Pactyice
SASPYRES
Mantia-
ani
Lydia
Ionia
Milyas
Caria
Lycia
Pamphylia
CILICIA
Ninus
ASSYRIA
Creta
Cyprus
SYRIA
Euphrates F.
Tygris F.
MARE MEDITERRANEUM
Phœnicia
Babylon
Cyrene
Barce
Moreides L.
Memphis
ARABIA
LIBYA
Egyptus
Nilus F.
Sinus Arabicus
AFRICA
30
40
50

50 Deg. East from London 60 70

M PERSARUM
rovincias sortitum
staspis filio.

rington Bowles inLondon.

A Scale of British Miles for Longitude
50 100 150 200
50
45
40
35
30
25

MARE CASPIUM
CASPII
Oxus F.
Sacæ
Dari tes
SOGDIANA
Bactriana
PARAPAMISUS
Chorasmiani
Caspiani
Panthimiates
Mantiani ani
Ortocori bantes
MIDIA
PARTHIA
Taurus M.
Echatana
ARIA
ASIA
Susa
Cissii
Susiana
Persepolis
PERSIA
Sarangei
Sagaritani
INDIA
UTIANI
Thamane ani
Indus F.
Sinus Persicus
Gandariani
MARE ERYTHRAEUM
BIA

50 60 70

Return of the
Ten thousand
Greeks.

25
30
35
EUROPA
PONTUS
Chersonesus
Thrnipses
Salmydessus
Mala deptes
odrysarum Reg.
THRACIA
Selymbria
Perinthus
Bisanthe
ra
Delta
Byzantium
Calpas F.
Caverna
PAPHLA
GONIA.
Lycus F.
Heraclea
Sagaris F.
BITHYNIA
et THRACIA in Asia.
Propontis
Chalc
Cyzicus
Parium
Lampsacus
PHRYGIA
Minor
Ophrinium
Troas
Campus Thebes
Elisarn
Xemnos M.
Parthenia
Apollonia
PHRYGIA Major.
Celane
Ceremes
Tiri
Iconium
Derbe
Lymbria
PISIDIA
CILI
Soli
GRÆCIA
ÆGEUM
MARE
Antandru
Adramitt
Metylena
Aeoli
Ionia
Sardes
Chios I.
Ephesus
Maeander F.
Rete
Colosse
CRETA
CYPRUS
MARE MEDITERRA
NEUM
40
35
Reditus decem Millium
GRÆCORUM.
Juxta Xenophontem.
Printed for Carington Bowles

35
40
45
Deg. East from Lond.
6
EUXINUS
Chersonesus
Acheronitica
Armene
Sinope
Tibareni
Cotyoram
Chalybes
Cenusus
Trapezus
Harpas F.
Gimnia
Campus Drilianus
Iris F.
Cotes
Halys F.
CAPPADOCIA
Caput Euphratis
ARMENIA
Euphrates F.
ARMENIA
A S I A
Pagi
Carduchi
Tigris F.
ASSYRIA
MEDIA
Taurus M.
Cydnus F.
Sarus F.
Pyramus F.
Chalcis
Issus
Castra
Centrites F.
Soli
Carus F.
Myriandrus
Euphrates F.
Campus
SYRIA
MESOPOTAMIA
Belesis
Daradacus F.
Thapsacus
Marsila
Subversa
Castra
Pyramis
Larissa
Zabatus F.
Physcus F.
Phœnicia
Corsote
Desert Rylus
Sinus Arabicus
Cinnana
Pons Navium
ARABIA
0 30 60 120 180 240
British Miles
Babylon
CHALDAEA
on Bowles in London.
35
40
45

Expedition of
Alexander Great

ALEXANDRI Magni
Expeditio ex Q. Curtio,
Arriano aliisq.
Printed for Carington Bowles in London.
30
40 Deg. East from London
50
40
30
EUROPA
SARMAT
DACIA
ILLIRICUM
Istr F.
PONTUS EUXINUS
GRECIA
Epirus
Byzantium
THRACIA
ASIA
Paphlagonia
Macedonia
Gordium
ARMENIA
PHRYGIA
MINOR
Thessalia
Delphi
Sardes
Araxes F.
Tigris
Ephesus
CARIA
Corinthus
Sparta
Pamphylia
Cilicia
Euphrates
Cossa
Pelopon-nesus
Lycia
Mallus
Halicarnassus
Rhodus
Creta
Cyprus
Euphrates
Meso Potamia
MARE MEDITERRANEUM
Libanus M.
Tyrus
Damascus
Babylon
Pharus
Caza
Phenic.
LIBYA
ARABIA
Ammon
Alexandria
AEGYPTUS
Sinus Arabicus
AFRICA
Nilus F.
30
40

London
50
60
70
A Scale of British Miles for Longitude
50 100 150 200
50
45
40
35
30
25
MATIA
SCYTHIA
MARE
CASPIUM
Jaxartes R.
SOGDIANA
Oxus R.
MASSAGETAE
MARGIANA
MARE HYRCANUM
HYRCANIA
BACTRIANA
Bactra
MEDIA
PARTHIA
Ecbatana
ASIA
Susa
Persepolis
Arachosia
Drangiana
INDIA
Nysa
Taxila
Indus R.
Bucephale
Porus
CARMANIA
GEDROSIA
Malli
Ind. Aus R.
Gedrosia
Sinus Persicus
Oxydracæ
Gimnosophisti
Gangaridi
Prasieni
OCEANUS

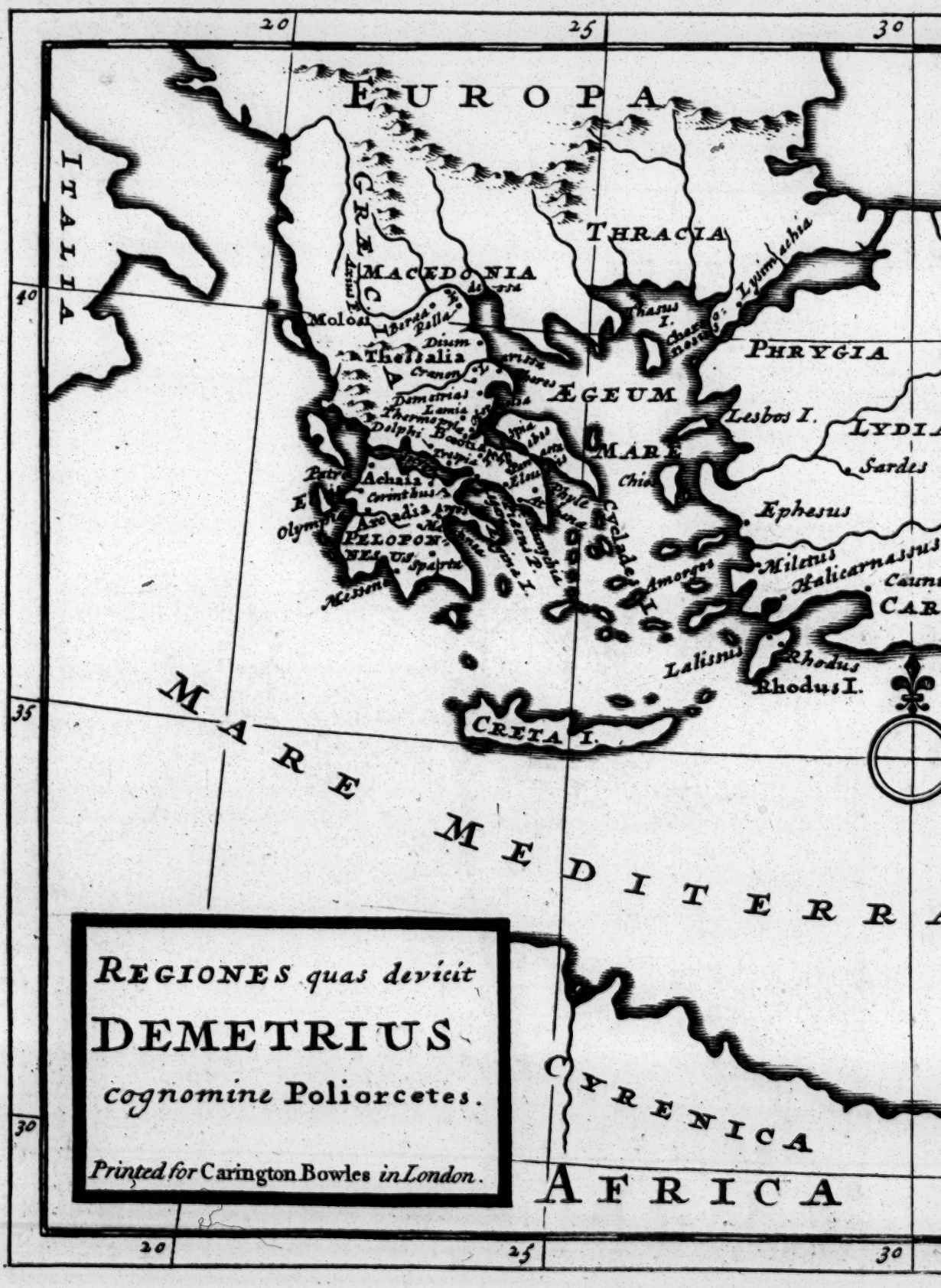

REGIONES quas devicit
DEMETRIUS
cognomine Poliorcetes.

Printed for Carington Bowles in London.

30
35
40
Deg. East from Lond
8
PONTUS
CAPPADOCIA
ARMENIA
LYDIA
ASIA
Sardes
Celenes
Taurus M.
Amanus M.
Caunus
CARIA
Cindes
CILICIA
Tarsus
Soli
MESOPOTAMIA
Euphrates R.
Cir restica
SYRIA
CYPRUS
RANEUM
Gaza
0 30 60 120 180
British Miles
ARABIA
Nabathea
ÆGYPTUS
30
35
40

Places mentd
by Eusebius

5
0
5
10
15
20
EUR
GALLIA
Lugdunum
Segusianorum
Vienna
ILLIRICV
Arelate
ITALIA
Roma
HISPANIA
Pontia Ins
MARE
SICILIA
Syracusa
Carthago
MEDITE
AFRICA
45
40
35
30
Notitia Locorum
apud EUSEBII
Historiam Eccle=
siasticam.
Printed for Carington Bowles London

20
25
30
35
40
Degrees East from London
45
40
35
30
R O P A
PONTUS EUXINUS
Amastris
Nicomedia
Ancyra
Pupuza
GALATIA
BITHYNIA
Ardaba
Gnenada
Tihnium
Pergamus
Cumenia
Sardes
ASIA MINOR
CAPPADOCIA
A S I A
PARTHIA
Iconium
Pisidia
Antiochia
Philadelphia
Magnesia
Ephesus
Apamea
Hierapolis
Tralles
Perga
Adiabena
Tigris F.
Edissa
Euphrates F.
PERSIA
Antiochia
COELE-
Emesa
SYRIA
Cyprus
Laodicea
Phœnicia
Cæsarea
Damascus
Gamala
Pella
Gaulanitis
Tyrus
Turris Stratonis al
Cæsarea Palæstinæ
Iamnia
Necopolis
Ierusalem
Iericho
Bostra
Macharus
Callirrhoe
Bethlehem
Ascalon
Anea
Cretal
Gnossus
Gortyna
Cyrene
Thessalonica
Larissa
Achaia
Athenæ
Corinthus
Sparta
Thermis
Taposiris
Mareotis
et
Maria
Palus
Arsinoe
Antinoepolis
Ptolemais
Cephro Collucluum
Porphirites
ARABIA
LYBIA
60 120 180 240 300
British Miles

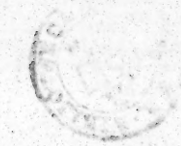

Trojan war

BELLI TROJANI

Circuitus Secundum Dictyn Cretensem & Daretem Phrygium.

Printed for Carington Bowles *in London.*

30
35
40
Deg. E. from Lond.
10
PONTUS EUXINUS
COLCHIS
PAPHLAGONIA
AMAZONES
PHRYGIA
Adam
ASIA
LYCIA
CILICIA
Salamis
CYPRUS
Paphos
Euphrates R.
Sidon
Phœnicia
RANEUM
0 60 120 180 240
British Miles
EGYPTUS
40
35
30

10
15
20
ITALIA
Latium
Circe
Formiæ
Lestrigoni
Sirenarum I.
40
Æoliæ I.
Scylla
Ogygia seu Calypsûs I.
Ætna M.
Cyclopes
SICILIA
Charybdis
Portus Ulyssis
MARE
35
Meninx seu Lotophagites I.
AFRI
30
0 30 60 120
10
15
20

20
25 Degrees East from London
11
EUROPA
GRAECIA
THRACIA
Cicones
40
Phæacia seu Corcyra
Ithaca
Troja
TROAS
ASIA
CRETA
35
EDITERRANEUM
CA
NAVIGATIO
ULYSSIS
secundum Homerum.
Printed for Carington Bowles in London
120 180 240
tish Miles
30
20
25
30

Voyage of Æneas
in Virgil

13
18
ITALIA sive
HESPERIA
Oenotri
Roma
Laurentum
Circei
et
Ausones
Tiberis Fl.
Caieta
Cuma
Avernl L.
Oenotria I.
Sirenusarum I.
Tarentum
MAGNA
GRÆCIA
Lacina
Scylla
Pelorus Pr.
Scylacium
Caulon
Locri
Drepanum Pr.
Eryx
Cyclopes
Ætna M.
Segesta
SICILIA sive
TRINACRIA
Charybdis
Lilybæum Pr.
Gelous
Arethusa F.
Syracusæ
Sinus Murgantium
Orygia I.
Carthago
Pachynus Prom.
Cala F.
marina
IONI
40
35
Syrtis Minor
MARE MEDITERR
AFRICA
0 30 60
British
Syrtis Major
13
18

NAVIGATIO ÆNÆÆ
secundum Virgilium.

Printed for Carington Bowles *in London.*

Voyage of Æneas
in Dion. Hal.

10
15
20
E
ITALIA
Roma
Alba
Lavinium
Laurentum
Latini
Opici
Epitichis
Salentini
C. Minervæ
P. Veneris
MARE
TYRRHENUM
Porchyta I.
Portus Misenum
Leucosia
Palinurium Pr.
Iapygia Pr.
MARE
Sinus Ambracicus
IONIUM
Leucadia
Elyma
Drepanum
Segesta
Alontium
SICILIA sive
SICANIA
Crimisus F.
SICULUM
MARE
Carthago
MARE
MEDITE
A
F
R
I
C
40
35
30
0 60 120 180 240 300
British Miles

20
25
30
Deg. E. from Lond.
13
EUROPA
Cruseans
THRACIA
Aenia
Pallena
Ambracia
Actium
ÆTOLIA
Oeniadis
ACHAIA
Corinthus
PELOPON
Orch
Arcadia
NESUS
Cythera I.
Cinethium Pr.
CRETA I.
ASIA
Troja
Ida M.
Delos
ÆGEUM MARE
TERRANEUM
NAVIGATIO
ÆNEÆ
in Primo Libro Dionysii
Halycarnassensis adnotata.
Printed for Carington Bowles in London.
40
35
30
20
25
30

Greece
from Herodotus

HELLAS sive GRÆCIA, Imperiumq; Cræsi ad Herodotum.

Printed for Carington Bowles in London.

0 30 60 90 120
British Miles

PONTUS EUXINUS
GETÆ
Ister F.
Ciuis F.
Mons Hæmus
Hebrus F.
Apollonia
Salmydessus
Odrysarum Regio
Rhodope Mons
Strymon F.
Nestus F.
Strymonis Palus
Lacus Bistonis
Lacus Prasiadis
Lacus Cercinitis
Strymon F.
Langæus M.
Grestonia
Odomantes
Trauses
Agathirses
Pergamum
THRACIA
Thinicus Chalcedon
MARIANDIUS
PAPHLAGONIA
Sinope
Therm
Thermiscyra
Pterie
Thermodon F.
Halys F.
CAPPADOCIA
Mygdonia
MACEDONIA
Bisaltæ
Siela
Stagira
Acanthus
Athos
M. Athos
Thasus I.
Imbros I.
Elaus
Berinthus
Tiradis
Propontis
THRACIA in ASIA
Cyzicus
Bithynia
Lampsacus
Gergira
Abydus
Dardanum
Rhœteum
Ida M.
PHRYGIA
CROESI
SYRIA
Axius F.
Pella
Ludias F.
Aliacmon F.
Dodona
Perrhebia
Olympus M.
Gonnus
Ossa M.
THESSALIA
Phtiotida
Moliens
Dorida
Locri
Parnassus M.
Cephalenia
Bœotia
Thebæ
Platæa
Eleusis
Athenæ
Achaia
Argos
Corinthus
Areadia
PELOPONNESUS
Sparta
Lacedæmon
Epidaurus
Tænarium
Malea Prom.
Cythera I.
Zacynthus
Alphæus F.
Lepreum Moenia
Pylus
Messina
Taygetus M.
Salamis I.
Ægina
Isthmus
Corcyra
Leucadia
Ægium
Scyrus I.
Euripus Fr.
Hellespontus
Troas
Antandrus
Thebe
Mysia
Adramitus
Pergamus
Methymna
Aristo
Lesbos I.
Cytilene
Ætolis
MÆONIA quæ postea
Sardes
Hermus F.
M. Tmolus
Cuma
Phocæa
Chios I.
Smyrna
LYDIA
Clazomenæ
Colophon
Ionia
Teos
Myonnesus
Notium
Ephesus
Mycale M.
Mæander F.
Andros
Tenos
Myconus
Delos
Samos
Icaria
Miletus
CARIA
Caramus
M. Lyda
M. Calinda
Cnidus
Halicarnassus
Cos
Latmus
Camina
Nisyrus
Rhodus
Lindus
Camirus
Rhodus I.
Carpathium Pelagus
Thera I.
Cydonia
Itanus
CRETA
MARE ÆGEUM
MARE MEDITERRANEUM
Cyclades I.
Taurus Mons
Miliada
LYCIA
Xanthus
Phaselis
Patara
PAMPHYLIA
Termessus
CILICIA
Tarsus
Sole
SYRIA
Euphrates F.
ARMENIA
CYPRUS
Phœnicia

Antient Greece
from Cor. Nepos.

20
25
Taulanti
Lyncesus
Pelagonia
EUROP
TH
Apollonia
Dessaretæ
Bisaltæ
Amantia
Mygdonia
Orestis
Therma, post Thessalonica
Siela
Strymon F.
Onchesmus
EPIRUS
Chaonia
Axius F.
MACEDO
Aensia
Acantus
Buthrotus
Pella
Sinus Thermaicus
Gigonia
Torone
Cassiope
Dodona
Cyrrhestæ
Ludias F.
Pydna
Olynthus
Toronaicus Sin.
Corcyra I.
Pelodes Portus
Molossi
Brigon F.
Alicmon F.
Olympus M.
Pindus
Pieria
Peneus F.
Corcyra
Thesprotia
Gonoessa
Larissa
M. Ossa
Leucimna
Ambracia
THESSALIA
Magnesia
M. Pelion
Sciathus
Scopelus
Alonesus
MARE
Actium
Pharsalus
Pachynus I.
Palæus
Pelasgiotis
Pagasæ
Maliacus Sin.
Leucadia I.
Alyzia
Estiæotis
Dulichium
Taphiusæ I.
Doris
Phthiotis
Anthron
Puleum
Sperchius F.
Echinus
Ætolia
Ozola
Cephisus F.
Dubæa
Atlantes
Cephalenia I.
Calydon
Locris
Elata
Opus
Chalcis
Cephalenia
Rhium Pr.
Sin. Crissæus
Corinthiacus
Thebæ
Bœotia
Haliartus
Thespiæ
Attica
IONIUM
Patræ
Dyme
Achaia
Cicyon
Megara
Salamis I.
Athenæ
Zacynthus I.
Elis
Corinthus
Saronicus Sin.
Zacynthus
Olympia
Pisa
Orchomenus
Nemea
Argos
Ægina
Alpheus Fl.
Mantinea
Tegea
Arcadia
Lepreum
Strophades I.
PELOPONNESE
Sparta
Messenia
Pharæ
Epidaurus Li.
Argolicus Sinus
Mirtoum Mare
CYCL
id est
Corona
Abæ
Messena
Laconia
Pylus Messeniæ
Navarino
Leuctra
Minoa
Seriphus
Siphnus
Sphagiæ I.
Acritas P.
Malea Pr.
Messeniacus Sinus
Tænarium Pr. et Opp.
Laconicus Sinus
Cythera I.
Melos I.
GRÆCUM
MARE CRE
Ægilia I.
Cimaris Pr.
Cisamus
Stadia Græca quorum 600 Gradui respondent
0 300 600 900 1200
0 10 20 30 40 50 60 90 120
Miles of Great Britain
Coryceæ
Polyrhenia
Rhamnus
Cydonia
Cantanum
Criu Metopon Pr.
Phœnix P.
35
40
20
25

25
Degrees East from London
30
15
40
35
GRECIA
ANTIQUA
Secundum Corne-
lium Nepotem,
Cellarium &c.
Printed for Carington Bowles in London.
Propontus
Nesus
Eion
Maronia
Aenos
Thasus I.
Imbros I.
Sinus
Lampsacus
Abydus
Dardanum
Rhoeteum
Idæus M.
Troas
Antandrus
Mysia
Pergamus
Methymna
Arisba
Lesbos I.
Mytilene
Ætolia
Phocaicum
Mare
Cuma
Scyrus
Chios I.
Erythræ
Smyrna
LYDIA
Colophon
Ionia
Ephesus
Myunta
Miletus
Phanæum Pr.
Andros
Icaria I.
Samus
Tenos
Pathmos
Mycone
Delos
Naxos
Paros
Leria
Cos I.
CARIA
Halicarnassus
Cnidus
LYCIA
Rhodus
Lindus
Rhodus I.
Atabyrium M.
Mylantia Pr.
Carpathus I.
Pelagus
Casus I.
Itanum Pr.
Phoa I.
CRETA INSULA
Dicte Mons
Cambrus.
Reparethus
Phalasia Pr.
Scandila
Chersonesus
Sinus
Singus
Sarte
Singiticus Sin.
Lemnos I.
Hellespontus
Tenedos I.
Troja
Scyros
Chersonesus
Sinus
Acantus
M. Athos
Strymonicus
Sinus
Thasus I.
Imbros I.
Sestus
Abydus
Dardanum
Rhoeteum
Idæus M.
Troas
Antandrus
Mysia
Pergamus
Methymna
Arisba
Lesbos I.
Mytilene
Ætolia
Phocaicum
Mare
Cuma
Scyrus
Chios I.
Erythræ
Smyrna
LYDIA
Colophon
Ionia
Ephesus
Myunta
Miletus
Phanæum Pr.
Andros
Icaria I.
Samus
Tenos
Pathmos
Mycone
Delos
Naxos
Paros
Leria
Cos I.
CARIA
Halicarnassus
Cnidus
LYCIA
Rhodus
Lindus
Rhodus I.
Atabyrium M.
Mylantia Pr.
Carpathus I.
Pelagus
Casus I.
Itanum Pr.
Phoa I.
CRETA INSULA
Dicte Mons
Cambrus.
Reparethus
Phalasia Pr.
Scandila
Chersonesus
Sinus
Singus
Sarte
Singiticus Sin.
Lemnos I.
Hellespontus
Tenedos I.
Troja
Scyros
Chersonesus
Sinus
Acantus
M. Athos
Strymonicus
Sinus
Thasus I.
Imbros I.
Sestus
Abydus
Dardanum
Rhoeteum
Idæus M.
Troas
Antandrus
Mysia
Pergamus
Methymna
Arisba
Lesbos I.
Mytilene
Ætolia
Phocaicum
Mare
Cuma
Scyrus
Chios I.
Erythræ
Smyrna
LYDIA
Colophon
Ionia
Ephesus
Myunta
Miletus
Phanæum Pr.
Andros
Icaria I.
Samus
Tenos
Pathmos
Mycone
Delos
Naxos
Paros
Leria
Cos I.
CARIA
Halicarnassus
Cnidus
LYCIA
Rhodus
Lindus
Rhodus I.
Atabyrium M.
Mylantia Pr.
Carpathus I.
Pelagus
Casus I.
Itanum Pr.
Phoa I.
CRETA INSULA
Dicte Mons

Expedition of Agesilaus
from Xenophon

20
25
40
35
ADRIATICUM
MARE
ITALIA
MACEDONIA
EPIRUS
Corcyra
MARE IONIUM
Scotusa
Peneus F.
Larissa
Cranon
THESSALIA
Pharsalus
Cynocephalæ
Phthiotida
Pranta
Acarnania
Æniane M.
Eubœa
Orchomenus
Locri
Ætolia
Crissa
Scolus M.
Thebæ
Coronia
Helicon M.
BŒOTIA
Achaia
Lethæum
Corinthus
Ac haia
Athenæ
Ephi
Phlus
Pyrmus
Argos
Arcadia
Cephisus F.
Tegea
PELOPONNESUS
Sparta sive
Lacedæmon
Amycla
Messena
CRET
Expeditio AGESILAI
DUCIS SPARTANI
secundum Xenophontem.
Printed for Carington Bowles in London.

25
30
16
THRACIA
PAPHLA-
GONIA
Sestus
40
Hellespontus
Assus
PHRYGIA
ÆGEUM
ASIA
Lesbos
ÆOLIS
Sardes
MARE
IONIA
Ephesus
Mæander
CARIA
Rhodus
0 30 60 100
British Miles
ETAI.
35

Conquests of Pyrrhus
from Plutarch

10 Deg. East from London
20
ITALIA
ILLYRICUM
Roma
Samnites
Ferentum
Asculum
Beneven: tum
Apulia
Nimphæa
Mesapia
Lucania
Heraclea
MAGNA
GRÆCIA
Pandosia
Castella Mamertinorum
Tarentum
Corcyra
Sinus
SICULUM
MARE
Erya
SICILIA
Messana
Leontium
Syracusæ
Agrigentum
Carthago
MEDITERRANEUM
LIBICUM MARE
AFRICA
0 30 60 120 180 240 300
British Miles
40
35
10
15
20

20
25
30
17
40
35
THRACIA
ASIA
Troja
Pieria
MACEDONIA
Paeonia
Aegea
Thessalia
Amphilochia
Etolia
Phocis
Corinthus
PELOPONNESUS
Argos
Sparta
Cortyna
CRETA I.
MARE
Acquisitiones
PYRRHI Epirotarum Regis sicut in Plutarcho.
Printed for Carington Bowles in London.

Egypt

from Herodotus

35 Deg. East from London 18
SYRIA
ÆGYPTUS
sicut in Libro
Herodoti secundo
describitur.
Printed for Carington Bowles in London
Sinus Plinthicus
Bolbiticum ostium
Sebennyticum Ost.
Mendesium Ost.
Saiticum Ost.
Lusium
Canopus
Anthylla
Plinthine
Mareotis Lacus
Circas orum
Pyramides
Memphis
Apia
Moerides Lacus
Marci
Hermotymbie
Oasis Minor
LIBYA
DELTA
Bubastis
Sais
Pe
Daphne
Bubastus
Casius M.
Magdolum
Nilus F.
Heliopolis
Nilus
Fluvius
Chemnis
0 30 60
British Miles
ARABIA
Arabum
SINUS ARABICUS
ARABIA
ASIA
30
30

Fluvius Africam inter et Arabiam Terminus
Chemnis
Arabum
Egyptiorum
Habitatio.
ARABICUS
Oasis Major
THEBAIS
Thebæ
Syene
Canopicum Ostium
Bolbiticum Ostium
Sebennyticum Ost.
Mendesium Ostium
Saiticū. Ostium
Pelusium Ostium
Canopus
Anthylla
Natho Insula
Eshangueta
Perseï Specula
Butus
Sebennytus
Onuphis
Thmuis
Mendes
Tanis
Pelusium
Daphnæ
Bubastus
Sais
Athribis
Naucratis
Prosopis
Aphroditopolis
Phaberæ
Miephoris
DELTA
Calasires
15 30
British Miles
Cercasorum
Pyramides
Memphis
Heliopolis
Nilus F.
Tropicus Cancri
Elephantine
Mophi M.
Nyssa
I. Tacompsos
Catadupi
Cataractes
AETHIOPIA
25
25
35

Lybia

10
15
20
35
30
25
MARE
MED
Syrtis Minor
Phio I.
Palus
Tritonidis
Auses
Machelidæ
Lotophagi
Ginaamæ
Syrtis
Major
Cinyphus fl.
Collis
Gratiarum
Atlas
Mons
LYBI
GARAMAN
LYBIA
ad mentem Herodoti.
Printed for Carington Bowles in London.

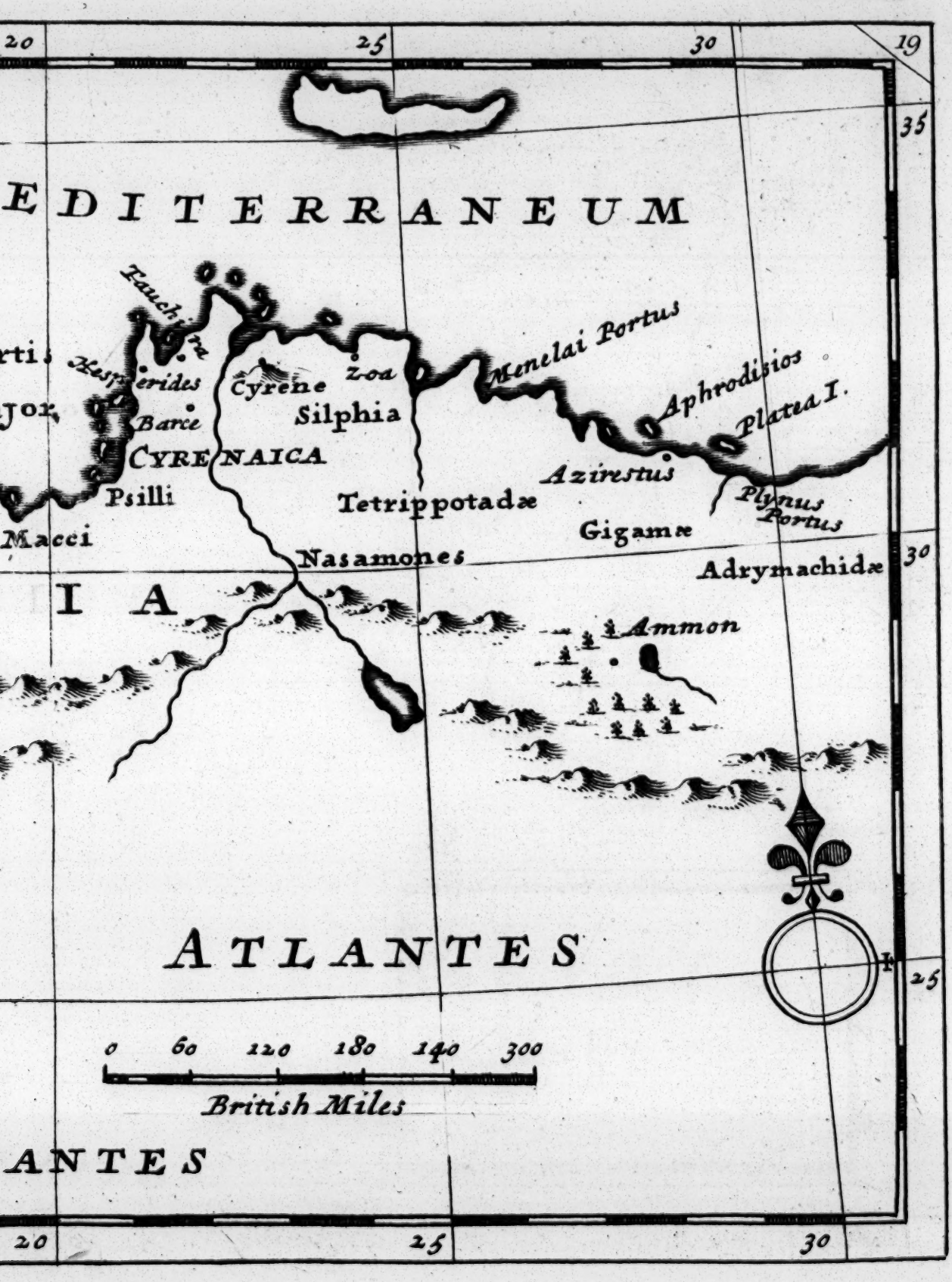
20
25
30
19
35
EDITERRANEUM
Tauchira
Hesperides
Barce
Cyrene
Zoa
Silpha
CYRENAICA
Psilli
Macci
Menelai Portus
Aphrodisios
Platea I.
Azirestus
Tetrippotadæ
Gigamæ
Plynus Portus
Nasamones
Adrymachidæ
30
IA
Ammon
ATLANTES
25
0 60 120 180 140 300
British Miles
ANTES
20
25
30

African War
Cesar

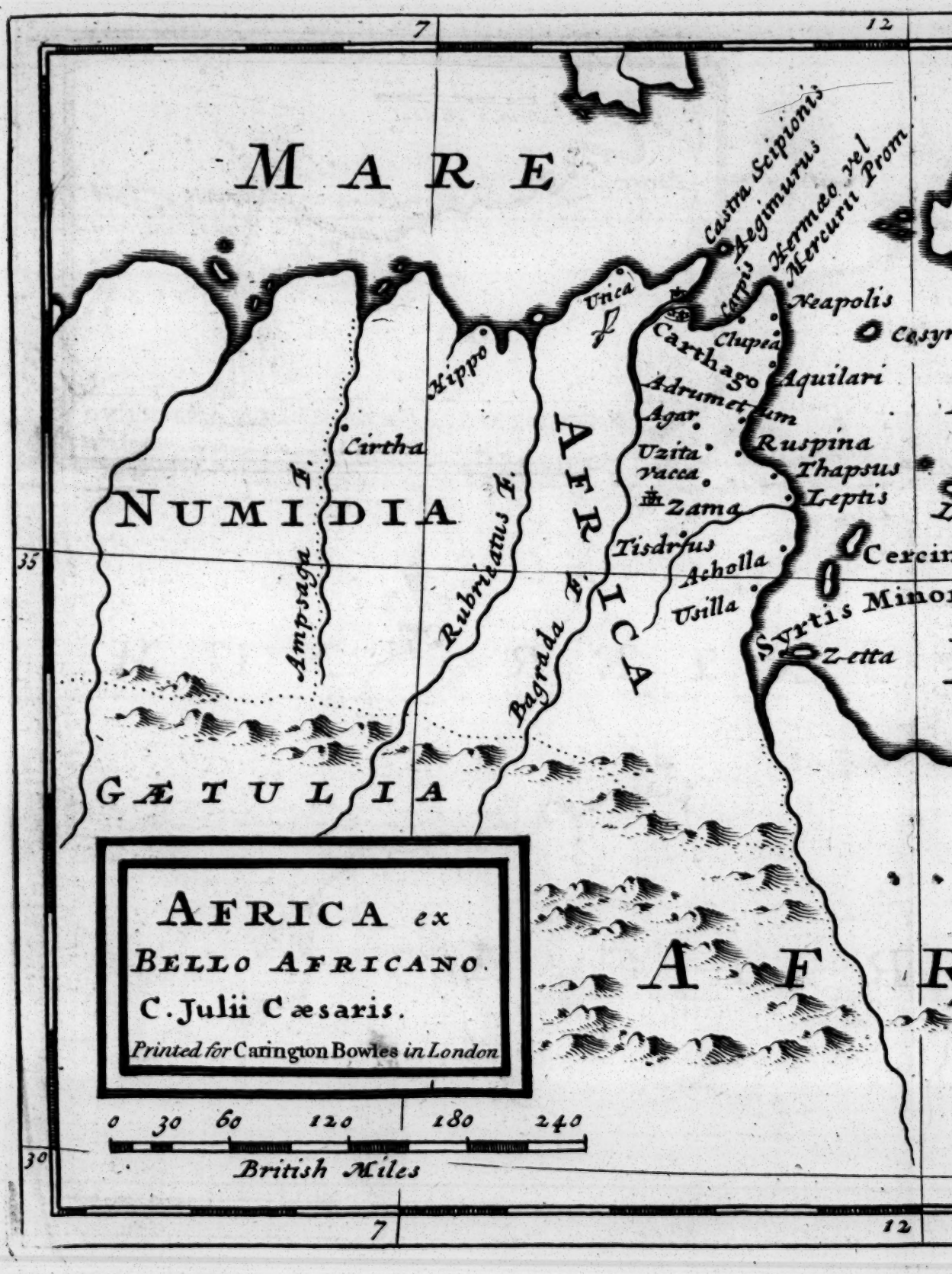
7
12
MARE
Castra Scipionis
Aegimurus
Hermæo vel Mercurii Prom.
Utica
Neapolis
Clupea
Carthago
Aquilari
Hippo
Adrumetum
Agar.
Cirtha
Uzita
Vacca
Ruspina
Thapsus
Leptis
Zama
NUMIDIA
AFRICA
Tisdrus
Acholla
Usilla
Sartis Minor
Zetta
Ampsaga F.
Rubricatus F.
Bagrada F.
GÆTULIA
35
30
AFRICA ex
BELLO AFRICANO.
C. Julii Cæsaris.
Printed for Carington Bowles in London
0 30 60 120 180 240
British Miles
7
12

ÆGYPTUS ex BELLO ALEXANDRINO C. Julii Cæsaris.

Cesyra

Anemusa

Ethusa et Ægusa

Relagia et Tarichia Ins.

Lopadusa

Cercina I.

Minor

35

INTERNUM

RICA

30

12 17

Bœtica or
South Spain
from Cesar

BÆTICA sive HISPANIÆ Pars Australis ut in CÆSARE descripta de BELLO HISPANICO.

Printed for Carington Bowles *in London.*

6
5 Deg. West from London
3
21
Castulo
Bæturia
A ULTERIOR
38
Bætis F.
Corduba
Ulla
Salsum F.
Castra Posthumy
Ategua
Sorita
Italica
Aspaula
Singulus F.
Astigi
Carmona
Vcubis
Obsequens F.
Obculo
Urso
Crematur a Cæsare
Carruca
37
Munda
Malaca
MARE INTERNUM
Carteia
36
0 5 10 20 30 40 50 60
British Miles
FRICA
6
5
4
3

Gaul
from Cesar.

8 Deg. w. from London
3
0
2
50
45
BRITANNIÆ
PARS
Cantii
Cenimagni
Ancalites
Cassivellauni oppidum
Bebroci
Segontiaci
Tamesis
OCEANUS BRITANNICUS
Sequana F.
Osismii
Velocasses
Lexovii
Cadetes
Abrincatui
Mediosedum
Parisii
Melodunum
Curiosolites
Ambiliates
Civitat Armoricæ seu
Maritimæ
Sessui
Aulerci
CELTÆ
Cenomani
Rhodones
Aulerci qui Diablintes
Venetes
Namnetes
Andes
Turones
Ligeris F.
Pictones
Limonum
GALLI.
Santones
OCEANUS
Garumna F.
Lemovices
Petrocorii
AQUITANICUS
Vasates
Cadurci
Nitiobriges
AQUITANIA
Cocosates
Eluza
Sontiates
Tolosa
Tarbelli
Pirenæi Montes
Ausci
Tectosages
HISPANIA
PARS
1. 2. 3. 4. Oppida Venetorum, quæ Cæsar describit, at non nominat

2
7 Deg. E. from London
12
22
50
45
Rhenus F.
Batavor
Tamesis F.
Menapii
Grudii
Morini
Ubii
Atuatuca
Eburones
Germani
Pæmani
Cæresi
Confluentia
GERMANIÆ
PARS
Ambiani
Cabilini
Samarobriva
Noviodunum
ARDUENNA
SILVA
Treveri
Nemetes
Mediomatrici
Magetobriga
BELGÆ
Meldi
Parisii
Carnutes
Agendicum
Genabum
Mandubi
Alesia
Ambibareti
Noviodunum
Pons ad Araxim
Gabilonum
Ambarri
Matisconi
Gergovia
Segusiani
Arverni
Velauni
Gabali
Helvii
Rutheni
Eleutheri
Volcæ Arecomici
Volcæ Tectosages
Arelate
Massilia
Narbo
Taurentum
Rauraci
Tigurinus Pagus
HELVETII
Urbigenus Pag.
Lemanus L.
Sedunum
Octodurum
Veragri
Alpes
GALLIA Trans Padana
Vienna
Allobroges
Vocontii
Caturiges
Albici
Caroceli
Ocelum
ITALIA
PARS
MARE
MEDITERRANEUM
30 60 120 180
British Miles
GALLIA
VETUS
Ad JULII CÆSARIS
Commentarios.
Printed for Carington Bowles in London

Roman Empire
at first.

ROMANI IMPERII
Primordia *ut apud* Florum.

Printed for Carington Bowles, *in London.*

14
15
Deg. E. from London
16
23
43
42
41
40
ADRIATICUM
MARE
Velinus Lacus
Velinus F.
Umbri
et
Corfinium
Marsi
Carseoli
Æqui
Sulmo
SAMNIUM
Apenninus
Hernici
Frentium
Sora
Verulæ
Volci
Liris F.
Fregellæ
ATIUM
Aurunci
Pontini Campi
Formiæ
Massicus Mons
Caieta
CAMPANIA
Capua
Vulturnus F.
Vulturnus F.
Nola
Candium
M. Gaurus
M. Falernus
Averni L.
Cumæ
Puteoli
Neapolis
Vesuvius Mons
Herculaneum
Pompeianum
Lucrinus Lacus
Portus
Misenum Prom.
Picentini
MONS

Roman Empire
more extended.

8
13
45
40
GALLIA
INSUBRES
Brenni
Galli
Tridentum
VENETI
Athesis fl.
Alpes M.
Isara fl.
Rhodanus fl.
Vindelicus fl.
Padus fl.
LIGURIA
Trebia fl.
Mutina
Bononia
Ravenna
Arimi-
Apenninus M.
Fesula
Florentia
Macra fl.
Albium Ingaunum
Genua
MARE
Varus fl.
Aquæ Sextiæ
Massilia
Oxibii
Deciates
LIGUSTICUM
Lacus Trasimenus
Tiberis fl.
Roma
CORSICA I.
Aleria
MARE
TUSCUM
MARE
Olbia
SARDINIA I.
Caralis
INTERNUM
Eryx M.
Drepanum
Panorm
SIC
Lilybæum
Aegatis Insulæ
0 30 60 120
British Miles

ROMANUM
IMPERIUM
Iuvenile Secundum
L. Florum.
Printed for Carington Bowles in London.
13
John is a block
24
45
40
18 Deg. East from London
ADRIATICUM MARE
Currecta I.
Umbria
Perusia
Nuceria
Spoletium
Reate
Aurusinni Camp
Apulia
Calabria
BRUTIUM
Thurii
Liparæ Insula
Lipara
Messana
Etna Mons
SICILIA
Enna
Syracusæ
Camarinum
Camarinæ Saltus
EPIRUS
Dyrrachium
Oricum

Hannibals
Expedition

0 60 120 180 240 300
Miles of Great Britain
OCEANUS
GAUL
Confluent
Aquitania
Volces
Narbo
Ruscino
Illiris
Volcians
Iberus F.
Albutela
Ilergetes
Bargusii
Ausetani
Salmantica vel Herman dita
Herda
HISPANIA
Vettones
Tagus F.
Carpetani
Saguntum
Castulo
Carthago Nova
MARE M
Olcades
Gades
Fretum Herc leum
NUMI
AFR
Atlas Mons
15
10
5
0
5
45
40
35
30
10
5
0
5

Expeditio
HANNIBALIS
Pænorum Imperatoris,
uti describitur in Livio &
Cornelio Nepote.
et Eutropius
Printed for Carington Bowles in London
5
10
15
20
Deg. East from Lond.
25
45
40
35
30
ROPA
Lemanus L.
Alpes M.
Padus F.
Cremona
MARE ADRIATICUM
Placentia
Trebia F.
LIGURIA
Apenninus M.
Picenum
Ariminum
Lacus Trasimenus
Spoletium
HETRURIA
ITALIA
Casinum
Roma
Campania
Capua
Nola
Tiberis F.
Neapolis
Apulia
Lucania
EPIRUS
Tarentum
Metapontum
Lacinia
Brutium
Locri
CORSICA
SARDINIA
SICILIA
Syracusa
Agrigentum
Carthago
Zama
Leptis
NUMIDIA
RANEUM
RICA

Roman Empire
from Cesar.

10
5
0
5
10
15
45
40
35
30
MARE
ATLANTICUM
BELGÆ
GERMAN
GALLIA
CELTE
Avaricum
Gergovia
Allobroges
Alp
Gall
Aquitani
Rutheni
Arelate
Cisalpina
Rubicon
Ariminum
Ravenna
Hispania
Cantabri
Celtiberia
Oscenses
Ilerda
Ausetani
Lalecetani
Vettones
Calaguritana
Lusitania
Illercaones
Tarraco
Iberus F.
HISPANIA
Massilia
Tarentum
Tiberis F.
Alba
Terracina
Roma
Corsica
Sardinia
Medobriga
Castulo
Corduba
Italica
Hispalis
Malaca
Baetis F.
Gades
Fretum Gaditanum
Balearides I.
Caralis
MARE
Aponiana
Mitana
Sicilia
Utica
Lilybæum
Rusucurium
Hippo
Carthago
Thapsus
Aquilaria
Adrumetum
Leptis
Cirtha
Campus
NUMIDIA
MAURITANIA
AFR
ROMANUM IMPERIUM
sicut in CÆSARIS Commentariis et Silio Italico.
Printed for Carington Bowles in London.
0 60 120 180 240 300
British Miles
Deg. East from London

15
20
25
30
35
40
26
EUROPA
ILLIRICUM
Adriaticum
Ionium
Apulia
Lucania
Cosentia
Vibo
Brutii
Thurii
Tarentum
Messana
Sicilia
MARE
Apulus F.
Genusus F.
Nymphaeum
Dyrrachium
Apollonia
Macedonia
Candavia
Amphipolis
Thessalia
Achaia
Elis
Peloponnesus
Boeotia
Corcyra
Acarnania
Aetolia
Bithynia
Troas
Pergamus
Lydia
Ephesus
Tralles
Cilicia
Tarsus
Amanus M.
Euphrates F.
Antiochia
Rhodus
Cyprus
Creta
THRACIA
PONTUS EUXINUS
PONTUS
Bosphorus
Zela
Nicopolis
Comana
Mazaca
ARMENIA
GALATIA
ASIA
SYRIA
Ptolemais
Phoenicia
Iturea
Cyrene
Paraetonium
Pharus
Canopus
Pelusium
Alexandria
Nabatcei
LIBYA
AEGYPTUS
Nilus F.
Sinus Arabicus
45
30

Civil war betwee
Pompey & Cesar.

EUROPA
MARE ATLANTICUM
BELGÆ
GALLIA
HELVETI
Vindelicia
Rhenus F.
Rhodanus F.
Burdegala
PROVINCIA ROMANORUM
AQUITANIA
Liguria
Massilia
Genua
Pisæ
Ancona
Corsica
Sardinia
Baleares Insulæ 2.
Pityusæ I.
Sweechades I.
Verbo Martius
Endigotes
Iberus F.
Turias F.
Sucro F.
Tyrrhenium Mare
Sicilia
Pelorum Pr.
Lilybæum Pr.
Mercurii Pr.
Aphrodisium
Adrumetum
Carthago
Hippo Regia
Tabraca
Utica
Cornelii Castra
Sinus Numidicus
Igilgilium
Julia Cæsarea
Rusicurium
NUMIDIA
AFRICA
Syrtis Minor
Tripolis
Tripolitana
Rubricatus F.
Bagradas F.
Triton F.
Mampsarus Mons
Thambes Mons
Atlas Minor
Mons
MAURITANIA
Cæsariensis
Tingitana
Sala
Tingis
Abyla
Herculeum Fretum
Gades
Tartessus
Anas F.
Sacrum Pr.
Turdetani
Turduli
Hispalis
Corduba
Emerita Augusta
Oretani
BÆTICA
LUSITANIA
Celtiberi
Torbolet.
Bastiani
Carthago Nova
Terebus F.
Bastuli
Carpetani
Vettones
Olyssippo
Tagus F.
Durius F.
Minius F.
Artabrum Pr.
Nervii
Asturcs
Cantabri
Vascones
Ilergetes
Celtiberi
Arevaci
Numantia
Castellani
Vaccæi
Vettones
Lusitani
Callaici
Bracari
Gronii
Artetrobæ
Pyrenæi
Caesar Augusta
Toletum
Ocellenses
Celtiberi
Turduli
Veneris
Promontorium
Tarraconensis
Hispania
Vindelicia
Rhenus F.
Helvetii
Gallia Togata
Tridentum
Verona
Padus F.
Trebia F.
Parma
Apenninus M.
Rubicon F.
Senones
Italia
Latium
Campania
Tiberis F.
Ostia
Capua
Neapolis
Vulturnus F.
Picentini
Lucani
Etna
Syracusæ
Pachynum Pr.
Syrtis Major
Atlas Major Mons
Thisibi Mons
0 60 120 180 240 300
British Miles
10 5 0 5 10 15
45
30

TYPUS REGIONUM
per quas grassatum est bellum civile inter
POMPEIUM et CÆSAREM.
Printed for Carington Bowles in London.
15
20
25
30
35
Degrees East from Lond
27
SARMATIAE EUROPAEAE PARS
Borysthenes Fl.
Tanais Fl.
Sarmatiæ Asiaticæ Pars.
Maeotis Palus
Bastarnea
Tyras F.
Taurica Chersonesus
Bosphorus Cimmerius
45
DACIA
GETÆ
PONTUS EUXINUS
Thermodon F.
Parthenius F.
Paphlagonia
Cappadocia
Halis F.
Pontus
MOESIA inferior
MOESIA superior
Bosphorus Thracicus
THRACIA
Byzantium
Chalcedon
PONTUS et BITHYNIA
Nicomedia
Mycia
Mycia Major
PHRYGIA Major
Caucasus
GALATIA
ARMENIA
40
Abydus
Hellespontus
Troas
Ilium
Scamander F.
ASIA PROPRIA
Anthiochia
Maeonia
Caystrus F.
Ionia
Ephesus
Maeander F.
Taurus M.
Caria
Doris
Pamphylia
Cilicia
Furnus
Lycia
Alexandria
Rhodus
Creticum Mare
Creta
CYPRUS
SYRIA
35
Damascus
Sidon
Tyrus
Jordanes F.
Hierosolym
Asphaltitis Lacus
Gaza
IDUMEA
Pelusium
30
Nilus F.
ARABIA
Sinus Arabicus
AEGYPTUS
Alexandria
Marotis Lacus
Libya exterior
Ammon
Lathon F.
Marmarica
Nasamones
Catabathmus
Apalonia
Cyrene
Pentapolis Cyrenaica
LIBYA
Syrtis Major
Lepti Magna
Cinyps F.
Lotophagi
Erchidæ
Pachynum Pr.
Syracusæ
Rhegium
Etna
IONIUM
Zacynthus
Cephalonia
Corcyra I.
Acarnania
Epirus
Chaonia
Brutii
Lucania
Apulia
Calabria
Tarentum
Sallentini
MARE ADRIATICUM
Dalmatia
Liburnia
Pannonia
ILLIRICUM
Danubius F.
Istrus F.
Alutus F.
Tyras F.
Dacia
Getæ
Sarmatiæ Asiaticæ Paxi.
Maeotis Palus
Taurica Chersonesus
Bosphorus Cimmerius
Thermodon F.
Parthenius F.
Paphlagonia
Cappadocia
Halis F.
Pontus
Moesia inferior
Moesia superior
Bosphorus Thracicus
Thracia
Byzantium
Chalcedon
Pontus et Bithynia
Nicomedia
Mycia
Mycia Major
Phrygia Major
Caucasus
Galatia
Armenia
Abydus
Hellespontus
Troas
Ilium
Scamander F.
Asia Propria
Anthiochia
Maeonia
Caystrus F.
Ionia
Ephesus
Maeander F.
Taurus M.
Caria
Doris
Pamphylia
Cilicia
Furnus
Lycia
Alexandria
Rhodus
Creticum Mare
Creta
Cyprus
Syria
Damascus
Sidon
Tyrus
Jordanes F.
Hierosolym
Asphaltitis Lacus
Gaza
Idumea
Pelusium
Nilus F.
Arabia
Sinus Arabicus
Aegyptus
Alexandria
Marotis Lacus
Libya exterior
Ammon
Lathon F.
Marmarica
Nasamones
Catabathmus
Apalonia
Cyrene
Pentapolis Cyrenaica
Libya
Syrtis Major
Lepti Magna
Cinyps F.
Lotophagi
Erchidæ
Pachynum Pr.
Syracusæ
Rhegium
Etna
Ionium
Zacynthus
Cephalonia
Corcyra I.
Acarnania
Epirus
Chaonia
Brutii
Lucania
Apulia
Calabria
Tarentum
Sallentini
Mare Adriaticum
Dalmatia
Liburnia
Pannonia
Illiricum
Danubius F.
Istrus F.
Alutus F.
Tyras F.
Dacia
Getæ
Sarmatiæ Asiaticæ Pars

IMPERII ROMANI
Iuxta LUCANUM Typus.

Printed for Carington Bowles in London.

Degrees East from London

EUROPA
CELTE
GERMANIA
GALLIA
SARMATIA
SCYTHIA
PANNONIA
DACIA
Getæ
PONTUS EUXINUS
MARE HYRCANUM
Marcobi
COLCHI
MOSCHI
ARMENIA
CAPPADOCIA
PONTUS
BITHYNIA
MYCIA
PHRYGIA
THRACIA
ASIA
MEDIA
ASSYRIA
BABYLONIA
Babylon
SYRIA
CILICIA
PAMPHYLIA
Ionia
Peloponnesus
Asturia
Vettones
HISPANIA
IBERIA
Baleares I.
CORSICA
SARDINIA
MARE MEDITERRANEUM
CRETA I.
CYPRUS
Rhodus
Paphos
Melite
MAURITANIA
Atlas Mons
AFRICA
LIBYA
Syrtis Major
Syrtis Minor
Leptis Magna
Cyrene
Psylli
Nasamones
Ammon
Garamantes
Idumæa
Ituræa
Palæstina
Sidon
Tyrus
Damascus
Elia seu Jerusalem
Alexandria
Memphis
Pharus
Canopus
Rubrum Mare
ARABIA
Mæotis Palus
Borysthenes F.
Danubius F.
Rhenus F.
Tiberis F.
Nilus F.
Euphrates F.
Tigris F.
Araxes F.
Sophene
Celænæ
Taurus M.
Alpes M.
Pyrenæi M.
Hercynius Sylva
Lemannus L.
Palmyra
Miles of Great Britain
60 120 180 240 300

Roman Empire
from Lucan

Roman Empire
at its height.

ROMANUM IMPERIUM
ad Acmen evectum.

Printed for Carington Bowles *in London.*

The First Meridian from Lond.

MARE ATLANTICUM

EUROPA

GERMANIA MAGNA

SARMATIA

MARE MEDITERRANEUM

AFRICA

ASIA

PONTUS EUXINUS

MARE CASPIUM

Britannia Pictorum

Hibernia

Scotia

Britannia

Caledonia

Germani

Belgæ

Celtæ

Gallia

Helvetii

Aquitani

Hispania

Lusitania

Carthaginensis

Bætica

Gallæcia

Tarraconensis

Mauritania Tingitana

Mauritania Cæsariensis

Numidia

Africa

Tripolitana

Cyrenaica

Libya

Ægyptus

Arabia

Saraceni

Thracia

Macedonia

Dacia

Scythia

Getæ et Dacia

Pontica Cappadocia

Asia Minor

Armenia

Media

Assyria

Persia

Babylonia

Susiana

Syria

Palæstina

Cilicia

Bithynia

Phrygia

Lydia

Pamphylia

Lycia

Caria

Cyprus

Creta I.

Sporades I.

Cyclades I.

Corsica

Sicilia

Sardinia

Britannia Insulæ

Hiberia

Albania

Lazica

Iberia

Heniochi

Zanais Emporium

Paphlagonia

Sinus Persicus

Mare Rubrum

Oceanus Cantabricus

Atlas Mons

Palus Mæotis

Euphrates F.

Tigris F.

Nilus F.

Danubius F.

Rhenus F.

Sarmatæ Asiani

Sarmatæ Europæi

Scythæ

Jazyges

Suevi

Alemanni

Burgundiones

Saxones

Angli

Frisii

Usipetes

Batavi

Ubii

Treviri

Sequani

Arverni

Aedui

Helvetii

Ligures

Veneti

Illyricum

Pannonia

Dalmatia

Moesia

Thracia

Macedonia

Achaia

Peloponnesus

Epirus

Thessalia

Britannia Romanorum

Caledonia

Antient Asia

ASIÆ ANTIQUISSIMÆ

Tabula, Humani Generis Restaurati Propagationem demonstrans, Post Magnum Diluvium; & Coloniarum suarum dispersionem, a primis in Oriente Incunabulis, ubi NOÆ resedit Arca; speciatim *Gomarorum* transitum In Europam, quam maxima ex parte Sobole sua implerunt: Ex Ævi antiqui Tenebris eruit *Wilhelmus Stukeley M.D.*

Printed for Carington Bowles in London.

CHAM

1 CHUS: 1 Seba, 2 Avila, 3 Sabeta, 4 Rama, 5 Nimrod, 6 Sabteca — Sheba Dedan
2 MISRAIM: 1 Ludi, 2 Anam, 3 Lehab, 4 Naptu, 5 Patros, 6 Casluc — Pelistim Captorim
3 PHUT
4 CANAN: Zidon

SHEM

I ELAM
II ASSUR
III ARPAXAD: 1 Sela
IV LUD: 1 Vz, 2 Chul, 3 Mas
V ARAM: Eber, Peleg, Joktan, Ophir Evila

JAPHET

i GOMER: 1 Ascenas, 2 Riphat, 3 Togarma
ii MAGOG
iii MADAI: 1 Elisa, 2 Tarsis, 3 Kittim, 4 Dodanim
iv JAVAN
v TUBAL: 1 MESECH, 2 TIRAS

SCYTHIA extra Imaum

SCYTHIA intra Imaum

Borusci

Sarmatæ Hyperborei

Riphæi M.

SARMATIA EUROPEA

SARMATIA ASIATICA

Modocæ

Hyperborei Montes

Obius F.

Syebi

Hanc Regionem in qua Syebi Montes & Anaræi Ptol. dicit humilem esse et Fluminibus irriguam.

Massegetæ sive Magogæi Scythæ

Tectosacæ

Anaræi

Thogara oppidum Sericæ

Imaus Mons

Zacatæ

Alaunii

Amadoci

Mæotæ

Tanaitæ

Tanais F.

Rha F.

Alani Scythæ

Mologeni

Massæi

Machetegi

Chamari Melæ

Sasones

Jotæ

Asiotæ

Rhymnicus F.

Daix F.

Aorsi

Iaxartæ Magna Gens

Maccocalingæ Populi Indiæ. Mago Fl. ibm.

Ascatancæ

Ascanimia seu Ascatancas Mons

Cachagæ

Sagarauccæ

Iaxartes F.

Comari Melæ

Caratæ

Comari Ptol.

Ascanius L.

Pannonia Inferior

Musia Colonia

DACIA

Tiriscum

Acmonia

Danubius F. S. Ister

Tyras F.

Tyrangitæ

Borysthenes F.

CIMBRI & CELTÆ

Marchius F.

MYSIA Superior

MYSIA Inferior

Tyras

Palus Mæotis

Tyrambe

Tyrambæ

CIMMERII

TIRAS

Tauri

Heniochi

Bosphorus Cimmerius

Taurica Chersonesus

Caucasus Mons

ITALIA

MÆSI

Macedonia

THRACIA

Rhodope

PONTUS AXENUS

MARE CASPIUM sive HYRCANUM

Elini

Doris

Ilium

Troas

Hellespontus

Heneti

Amastris Amisus

Thermodon F.

Thermodon Cyra

MESECH

Mossini

COLCHIS

Triare

Chalybes

Thabiana

ALBANIA

Iberus F.

Cyrus F.

Gogarena

GALATIA

AMAZONES

Amasia Mesorme

Mossynœci M.

Moschi

Moxiani

Mazaca

Mazora

Moschicus M.

Sacapene

Thespini Palus

Sacalbina

Armozia

Araxes F.

Cambyses F.

Curus F.

Tomyr F.

Carinda F.

Maxera F.

Margus F.

Arabeni

MARGIANA

Dahæ Rhœa

Oxianæ Lacus

Commani Plin.

Drepsiani

Chorasmii Plin.

Togarma

Area Noæ

Mt. Mons super eminent cæteros

Tacoræi

Thogari magna Gens

TRIANA

Tocharestan

Oxus F.

Dargomanes F.

Chomari Ptol.

Aratha

Chomara hodie

Morgab

BACTRIANA

Comi

Acinacæ

Thyræi

Paropanisus

Locharna

Arbaca

Coal F.

Gurzi Assaceni

Asceni

Gorya

Tabesii

Hypasis F.

Gymnosophistæ Philosophi

Aspudates F.

Pharalana

Nysa

Arsaci

Arrouchsage

ARACHOSIA hodie

Meros M.

Nostana Oppidum

Arachotus

DRANGIANA

Agriaspæ

Arabius F.

INDO SCYTHIA

GEDROSIA

Tugma Urbs Indiæ

Zaradris F.

Abastani

INDIA inter Gangem

Arriana

Parisena

Arbis

Pasipeda

Arbiti

Cariphi

Brachmani Magi

Tagara

Bardaxe ma

Barygaza

Hamadus F.

Gagris F.

Comaria oppidum & Promontorium Indiæ

Ophir

Sinus Barygazenus

Baracæ Insula

Saluras F.

Parsis seu Phara

Parsici M.

Parsiræ

Fasargadæ

Bagia extrema

Sabis

Sagonus F.

Arbis F.

Arabonum Pr.

Assabe

Assabi

Dedan

Regama

Sela

Paradisus Adami

nunc SINUS PERSICUS

CARMANIA

Carmania hodie Carman

Ixtherman

Parthia

Elymais

Parætacine

Parapaphitis

Susa

Eulæus F.

Ancon

Ancon F.

Libyarchæ

LYBIA Exterior

Memphis

Arabis

Pharetonius

Nilus F.

Ammoniaca Regio

LYBIA Interior

Tathyrus

Captorum

Coptos

Coptites

Basanitus Mons

Phthonthis

Pselcis

Tasitta

Lybiægyptiæ

Pthur

Pistre

Patœta

Anagombri

Nasamones

Ludim

Prionotus Mons

Patrusim

Bazium Prom.

Bathus Portus

SINUS ARABICUS

ARABIA Petræa

ARABIA Deserta

ARABIA Felix

Scenitæ

ETHIOPIA Asiatica

Terra planities

SINAAR

Babylon

Nimrod

Avila

Desertum Avile

Casluhim

Sabeca

Sabeta

Raama

Seba

Sabæi

Sabæ

Saphtha

Satula

Asateni

Cossei

SUSIANA

Eldimæi

Evila

Sela

Aracca

Seleucia

Anxi F.

Pison F.

Cybate

Sheba

Sabatha

CHALDÆA

Accad

Singara

Saphar

Thapsacus

Euphrates F.

Palæstina

Pelusium

Castium

Damascus

Zidon

Tyre

Pelistim

Cassiotis

Elusa

M. Cassius

Sabe

Heliopolis

Ostracine

Phaselis

Lycia

Cyprus Ins. olim Colinia

Citium

Tarsis

Kittim

Dodanim

Rhodia

Creta Ins.

Elisæ seu Insulæ Gentium

Doris

Caria

Meander F.

Mycale M.

Aravena

Amazia

Citis

Lydia

Mysia Mylomacedonis

Æolis

Troas

Hellespontus

Ilium

Elisa

Elis

Elis R.

Achaia

Peloponnesus

Ionium Mare

Ionia

Ephesus

Smyrna

Pergamus

Hermus F.

Caicus F.

Cayster F.

Mæander F.

Tmolus M.

Taurus M.

Anti Taurus M.

Amanus M.

Lebanus M.

Orontes M.

Libanus M.

Arabia Palus

Mesopotamia

Armenia Major

Armenia

Sacasene

Arrapachites

Arrapa hodie Zama

Assyria

Gazamæi

Gomara

Cylah

Mas

Chul

Aram

Phalec

Celesyria

Chalybonitis

Palmyrena

Damascena

Sacchæa

Chalybonitis

Ituræa

Trachonitis

Auranitis

Batanæa

Gaulanitis

Iturea

Abilene

Phœnicia

Sidon

Tyrus

Ptolemais

Accho

Joppe

Ascalon

Gaza

Gerara

Rinocorura

Pelusium

Damietta

Nilus F.

Memphis

Heliopolis

Arsinoe

Alexandria

Mareotis Lacus

Canopicum Ostium

Pharus

Canopus

Nilus Delta

Nilus Ostia

Nilus Ostia

Nilus Ostia

A Map of the Journeyings of the ISRAELITES mentioned in ye Mosaick History. And of ye Land of CANAAN shewing ye Divisions of ye Twelve Tribes of Israel, and more Remarkable Places mentioned in Ioshua & Iudges.

Printed for Carington Bowles in London.

0 15 30 45 60
British Miles

33 34 35 36 37

THE GREAT SEA

PART OF SYRIA
Maachathites
Lebanon Mt.
Baalgad
Halak M.
Hermon Mt.
Laish or Dan
Id. of Iob
Sidon
Rehob
HALI TEI
Aphek
Tyre
Achzib
NEPHTALI
Hazor
Kedesh
Cinereth
Ashnoth
NASSEH
Accho now Acri, by the Greeks called Ptolemais
ZEBULON
Kishon R.
Mt. Carmel
Megiddo
Tanach
Dor
Jizreel
Half MANASSEH
Ophrah
Bezek
Sichem
Gezir
Tirzah
EPHRAIM
Shiloh
Timnathserah
Gaash Brook
Ekron
Timnah
Ajalon
Gaash
Sorek Brook
Ashdod Astdod
Askelon
Gaza
Aphek
Bethhoron
Bethel
Ai
Jericho
Gilgal
Gibeon
Gelgal
BENIAMIN
Jerusalem
Kirjath
Azekah
Bethlehem
Jarmuth
IUDAH
Hebron
Adullam
Libnah
Eglon
Debir
Ain
Shih Goshen
S. Ramah
Kormiz
Arad
SIMEON
Radesh-barnea
Amorites Mt.
Zin
Amalekites
EGYPT
Land of Goshen
Wilderness of Shur
Rissah
Libnah
Rimmon-parez
Rithmah
Rameses
Succoth
Etham
Wild of Etham
Pihahiroth
Migdol
Baal-zephon
Marah
Elim
Rephidim
Aluish
Wild of Sin
Dophkah
Mt. Horeb
Mt. Sinai
Wilderness of Paran
Haradah
Makheloth
Tahath
Mithcah
Hasmonah
Moseroth
Bene-jaakan
Hagidgad
Jotbathah
Ebronah
Ezion-gaber
Elath
Wilderness of Zin
Kehelathah
Shapher
Zalmonah
Encampment in y wild of Zin
Encampment near Ezion-gaber
Plain of Elath and Ezion-gaber
MIDIANITES
Hor Mount.
Mt. Seir
Edom
Oboth
Iye-abarim
Paran
Valley of Zered
Brook
Dibon-Gad
Almon-diblathaim
Beer
Aroer
Arnon R.
Jahaz
Mattanah
Nahaliel
Bamoth
Bezer
Hesbon
Plains of Abel-shittim
Jordan R.
Dead Sea
Salt Sea
MOAB
REUBEN
Ashdod
Heshbon
Medeba
AMONITES
TRIBE of GAD
Jabbok R.
Ramoth Gil.
Adom
Jogbethah
Succoth
Penuel
Mahanaim
Golon
Ashteroth Karnaim
Edrei
Nebah
Kenath
Jair
Gilead Mt.
Hermon waters of MAS
Ld. of Tob
Maachathites
PART OF SYRIA
THE RED SEA

Degrees East from London

A Map of the Travels and Voyages of St. PAUL,

And of the other Places that are mention'd in the Books of the New Testament *that follow ye Gospels. Together with such Places that ly Remote from ye* Holy Land *as are mentioned in the* New Testament.

A Map of ye Journeings of our Saviour Jesus Christ *And of ye other Places mentioned in ye 4 Gospels*

a. Sea of Galilee
b. Mt. Beatitudes
c. Ld. Gennt
d. Mt. Transfiguration
e. Wild of Judea
f. Mt. Olivet with Bethany and Bethphage
g. The Hill Country of Judea
h. Galilee of the Gentiles.

P. OF SYRIA
Abilene
Syrophœnicia
Sidon
Sarepta
Tyre
Cæsarea Philippi
GALILEE
Chorazin
Cana
Nazareth
Naim
Capernaum
Tiberias
Arimathea
Samaria
SAMARIA
Sychar
Jacobs well
Coun. beyond Jordan
Ramah
Emaus
Bethlehem
Calvary
Jerusalem
Brook
JUDEA
Idumea
Bethabara
Ruinas of Sodom
Ruinas of Gomorra
Egypt
P. OF ARABIA
30 60
British Miles

Illyricum
DALM.
ITALY
Rome
The three Taverns
Appii forum
Puteoli
MACEDONIA
Apolonia
Thessalonica
Philippi
Amphipolis
Neapolis
Troas
Assos
Mitylene
Adramyttium
Pergamus
Thyatira
Sardis
Philadelphia
Colossæ
Hierapolis
Smyrna
Ephesus
Tralles
Laodicea
Iconium
Derbe
Lystra
Pamphylia
Attalia
Perga
Tarsus
Miletus
Coos
Patmos I.
Cnidus
Myra
Patara
Rhodus I.
Cretc I.
Fair Havens
Salmone Prom.
Phenice
Claude I.
Melite I.
Syracuse
Rhegium
ADRIA or
The ADRIATICK SEA
Gyrene
PART OF LYBIA
Alexandria
EGYPT
PONTUS
BITHYNIA
MYSIA
PHRYGIA
GALATIA
ASIA
LYCIA
CAPPADOCIA
CILICIA
CYPRUS
Paphos
Salamis
Antioch
Seleucia
Phœnicia
Damascus
Jerusalem
Sinai Mount
Land of Median
ÆTHIOPIA
ARABIA
MEDIA
Ninive
PARTHIA
Charran
Mesopotamia
Euphrates R.
Tigris R.
Babylon
CHALDEA
ELAM or PERSIA

60 120 180 240 300
British Miles

10 15 Deg. East from London 25 30 35 40 45 50
15 20 25 30 35 40 45
45 40 35 30
32

Printed for Carington Bowles in London.

Explanation of the References.

1 Cenotaph of Euripides
2 Equestrian Statue
3 Pompeion
4 Temple of Ceres
5 Different Porticos
6 Palæstra of Taureas
7 Portico of Jupiter Eleutherius
8 Temple of Apollo Patrous
9 Portico of the Hermæ
10 Poecile
11 Enclosure containing the Palace of the Senate and an Edifice dedicated to the Mother of the Gods
12 Tholus
13 Statues of the Eponymi
14 Temple of Mars
15 Different Temples and Sacred Edifices
16 Chapel of Æacus
17 Leocorium
18 Temple of Castor and Pollux
19 Chapel of Agraulus
20 Prytaneum
21 Temple of Diana Aristoboule built by Themistocles
22 Ancient Temple of Bacchus of the Marshes
23 Ancient Temple of the Olympian Jupiter
24 Temple of the Pythian Apollo
25 Eleusinium
26 Temple of Eucleа
27 Temple of the Earth
28 Stair-case leading to the Citadel
29 Grotto of Pan
30 Propylæa
31 Temples of Erechtheus and Minerva Polias

Road to the Academy
Gate
Hippades
Gate of Acharnæ
Gate Thriasia afterward Dipylon
Itonian Gate
Sacred Gate
Street leading to Melite
Street leading to Ceile
Gate of Melite
House of Phocion
MOUNT ANCHESMUS
CYNOSARGES
Gymnasium
MELITE
Tents of the Scythians
Forum
CERAMICUS
House of Themistocles
Gate Dioneia
Temple and Gardens of Venus
Street in which were the Herms
Temple of Theseus
Royal Portico
Areopagus
Gate Diocharis
LYCÆUM
Gymnasium
CITADEL
Tem. of Minerva
Statue of Minerva
Theatre of Bacchus
Odeum
DROMOS
Altar of Orithya
Tomb of Diana Agrotera
LIMNÆ or the Marshes
Hill of the Museum
Gate of Ægeus
AGRÆ
Temple of Ceres
MOUNT HYMETTUS
Gate of Piræus
1st Road from the Piræus to Athens
Road from Phalerum to Athens
ILISSUS R.

PLAN OF ATHENS, for the Travels of Anacharsis, May 1784.

English Yards. 200 400 600 800 1000 1200
Olympian Stadia. 1 2 3 4 5 6
French Toises. 50 100 200 300 400 500 600

T. Cook. fc.